

# **FOREMAN NOTES**

City of Tucson

Field Notes of the Survey  
of the City of Tucson  
Pima County, Arizona

Executed by S. W. Foreman, under  
his contract with the Mayor and  
Common Council, of date -

March 6<sup>th</sup> A. D. 1872

and bearing the signature of the  
Mayor and the Incorporated Seal  
of said city.

## Description

001

The City of Tucson embraces all the lands in sections Nos. 12 & 13, in Township No 14. South. of Range No 13 East. of the Gila & Salt River Base and Meridian being in the aggregate, twelve hundred and eighty acres, according to United States Surveys, and is subdivided into Streets, alleys, blocks, lots &c., as designated by the following field notes, and the Official Map.

## Description by Blocks

All the blocks from block No. 1. to block No. 11. inclusive, are 8 chains long by North and South and 6 chains wide by East and West, with an alley running North and South through the center of each block 40 links wide, and each block is bounded as follows, to wit,  
Beginning at the N.E. corner of the block and running thence

variation  $13^{\circ}$  East

	From	To	
528 <sup>00</sup>	8.00	To a post on corner of street.	Thence
		West	
184 <sup>E</sup>	2.80	To a post on E. side of alley	
364 <sup>0</sup>	.40	" " on W. side of alley	
184 <sup>E</sup>	2.80	" " on corner of street	Thence
		North	
528 <sup>00</sup>	8.00	To a post on corner of street	Thence
		East	
184 <sup>E</sup>	2.80	To a post on W. side of alley	
364 <sup>0</sup>	.40	" " on E. " "	
184 <sup>E</sup>	2.80	To the place of beginning	
		and containing 4 <sup>80</sup> / <sub>100</sub> acres each.	

The Streets intersecting and running North and South are each 120 links wide, or 79<sup>2</sup>/<sub>10</sub> feet.

All blocks from No 12. to No 170, inclusive, are 6 chains by East and west, and 6 chains by North and South with an alley 40 links wide running North and South through the center of each block with streets 120 links wide intersecting and running due North and South and due East and West. Each and every block above referred to is bounded as follows, to wit,

Beginning at the N.E. corner of the block and running thence

South

variation 13' East

396

6.00

To Post on Street

Thence

West.

Chains Continued

184 <sup>S</sup>	2.80	To Post on E. side of alley	
36 <sup>E</sup>	.40	" " " " " "	
184 <sup>E</sup>	2.80	" " " corner of street.	Thence
		North	
336	6.00	To Post on Street	Thence
		East	
184 <sup>E</sup>	2.80	To Post on alley	
36 <sup>E</sup>	.40	" " " " " "	
184 <sup>E</sup>	2.80	" place of beginning, and con-	
		taining 3 <sup>1</sup> / <sub>10</sub> Acres, including the alley.	

Blocks subdivided into Lots

The following blocks are subdivided into lots 100 links or 66 feet wide, North and South and 380 links or 184 <sup>1</sup>/<sub>10</sub> feet deep, by East and west, extending from the street east and west to the alleys running through the blocks from North to South, to wit,

Blocks Nos 56.57.58.59.60.61.68.69.70.71.72.73.74.81. 82.83.84.91.92.93.100.101.108.109.110.111.118 and 119, and the west half of blocks Nos 62.67.75.80.85.90. 94.99.102.107.112. and 117.

Block No. 171.

Lot No. 1.

Begin at a post in the N.E. corner of the lot and run thence

Variation 13° East

	Course	Dist. ch.		
66.00	South	1.00	To a Post.	Thence
325.38	West	4.93	" "	"
67.76	N. 12° 40' W	1.02 2/3	" "	"
340.66	East	5.16	Along S. side of street to place of beginning and containing within said boundaries	"
				505 /
				1000 Acres

Lot No. 2.

	Course	Dist. ch.		
66.00	South	1.00	To a Post	Thence
310.20	West	4.70	" "	"
67.76	N. 12° 40' W	1.02 2/3	" "	"
325.38	East	4.93	" place of beginning and containing	"
				48 /
				100 Acres.

Lot No. 3.

	Course	Dist. ch.		
66.00	South	1.00	To a Post	Thence
294.36	West	4.46	" "	"
67.76	N. 12° 40' W	1.02 2/3	" "	"
310.20	East	4.70	" place of beginning and containing	"
				46 /
				100 Acres.

Lot No. 4.

Begin at the N. E. cor of said lot and run thence

Comse Dist. d. Continued

66.00	South	1.00	To a Post	Thence
279.18	West	4.23	" "	"
67.76	N. 12° 40' W	1.02 <sup>2</sup> / <sub>3</sub>	" "	"
294.36	East	4.46	" place of beginning and containing.	
			43 / 100 Acres.	

Lot No. 5.

Begin at the N.E. cor. of said lot and run thence

66.00	South	1.00	To a Post	Thence
262.34	West	3.99	" "	"
67.76	N. 12° 40' W	1.01 <sup>2</sup> / <sub>3</sub>	" "	"
279.18	East	4.23	" place of beginning and containing	
			41 / 100 Acres.	

Lot No. 6.

Begin at the N.E. cor. of said lot and run thence

66.00	South	1.00	To a Post	Thence
248.16	West	3.76	" "	"
67.76	N. 12° 40' W	1.02 <sup>2</sup> / <sub>3</sub>	" "	"
262.34	East	3.99	" place of beginning and containing	
			39 / 100 Acres.	

Course Dist. Chs.

Block No 172.

006

Lot No 1.

Begin at the N.E. cor. of said lot and run thence

376.86 S. 12° 40' E. 5.71

To a Post

Thence

270.60 S. 77° 25' W. 4.10

" "

447.48 N. 15° W. 6.78

" "

297.00 East 4.50

" place of beginning and containing

1 54/100

Acres

Lot No. 2.

Begin at the N.E. cor. of said lot and run thence

238.26 North 3.61

To a Post

Thence

209.22 S. 76° 20' 3.17

" "

238.26 N. 15° W. 3.61

" "

270.60 N. 77° 25' E. 4.10

" place of beginning and containing

1 2/100

Acres

Lot No 3.

Begin at the N.E. cor. of said lot and run thence

225.06 S. 16 3/4° E. 3.41

To a Post

Thence

191.40 S. 75° 05' W. 2.90

" "

231.00 N. 15° W. 3.58

" "

209.22 N. 76° E. 3.17

" place of beginning and containing

1 8/100

Acres



Course Chains Lot No. 4.

52.14	S. 16 $\frac{3}{4}$ E.	0.79	Begin at the N.E. cor. of said lot and run thence To a Post	Thence
192.72	S. 75° W.	2.92	" "	"
55.44	N. 15° W.	.84	" "	"
191.40	N. 75° 05' E.	2.90	" place of beginning and containing	"
$\frac{54}{100} \text{ Acres.}$				

Lot No 5.

79.86	S. 16 $\frac{3}{4}$ E.	1.21	Begin at the N.E. cor. of said lot and run thence To a Post	Thence
194.70	S. 75° W.	2.95	" "	"
79.86	N. 15° W.	1.21	" "	"
191.40	N. 75° E.	2.90	" place of beginning and containing	"
$\frac{36}{100} \text{ Acres.}$				

Lot No 6.

75.24	S. 16 $\frac{3}{4}$ E.	1.14	Begin at the N.E. cor. of said lot and run thence To a Post	Thence
196.02	S. 75° W.	2.97	" "	"
75.24	N. 16 $\frac{3}{4}$ W.	1.14	" "	"
196.02	N. 75° E.	2.97	" place of beginning and containing	"
$\frac{34}{100} \text{ Acres.}$				

Course Chains

Lot No 7.

008

Begin at the N.E. cor. of said lot and run thence  
 61.71 S.  $16\frac{3}{4}^{\circ}$  E. 0.93  $\frac{1}{2}$  To a Post Thence  
 198.00 S.  $75^{\circ}$  W 3.00 " " "  
 61.38 N.  $15^{\circ}$  W 0.93 " " "  
 196.62 N.  $75^{\circ}$  E 2.97 " place of beginning and containing  
 $\frac{28}{100}$  Acres

Lot No. 8.

Begin at the N.E. cor. of lot and run thence  
 122.10 S.  $13\frac{3}{4}^{\circ}$  E 1.85 To a Post Thence  
 120.78 S.  $75^{\circ}$  W 1.83 " " "  
 136.95 N.  $16\frac{3}{4}^{\circ}$  W 2.07  $\frac{1}{2}$  " " "  
 126.72 N.  $80\frac{3}{4}^{\circ}$  E 1.92 " place of beginning and containing  
 $\frac{29}{100}$  Acres

Lot No 9.

Begin at the N.E. cor. of said lot and run thence  
 116.16 S.  $16\frac{3}{4}^{\circ}$  E. 1.76 To a Post Thence  
 126.72 S.  $80\frac{3}{4}^{\circ}$  W 1.92 " " "  
 96.36 N.  $16\frac{3}{4}^{\circ}$  W 1.246 " " "  
 130.68 N.  $72\frac{1}{2}^{\circ}$  E. 1.98 " place of beginning and containing  
 $\frac{9}{10}$  Acres

Course Chains Lot No 10.

257.40	S. 13 $\frac{3}{4}$ ° E.	3.90	Begin at the N. E. cor. of lot and run thence To a Post Thence
130.68	S. 72 $\frac{1}{2}$ ° W	1.98	" " "
259.70	N. 16 $\frac{3}{4}$ ° W	3.95	" " "
147.18	N. 76° E.	2.23	" place of beginning and containing 83/ 100 Acres

Lot No. 11.

66.00	South	1.00	Begin at the N. E. cor. of lot and run thence To a Post Thence
300.96	S. 76° W	11.56	" " "
138.60	North	2.10	" " "
287.76	East	4.36	" place of beginning and containing 68/ 100 Acres

Lot No 12.

85.86	South	1.30	Begin at the N. E. cor. of lot and run thence To a Post Thence
158.40	S. 74° W.	2.40	" " "
88.44	N. 13 $\frac{3}{4}$ ° W	1.34	" " "
178.20	N. 76° E.	2.70	" place of beginning and containing 33/ 100 Acres.

Course Chains Lot No. 13

010

1980	South	0.30	Begin at the N.E. cor. of lot and run thence To a Post	thence
140.16	S. 15 1/4 E.	2.26	" "	"
155.10	S. 75 W.	2.33	" "	"
169.62	N. 13 3/4 W.	2.57	" "	"
158.40	N. 74 E.	2.40	" place of beginning and containing 61/100 Acres.	

Lot No. 14.

23826	S. 15 1/4 E.	3.61	Begin at the N.E. cor. of lot and run thence To a Post	thence
15972	S. 75 W.	2.42	" "	"
23826	N. 13 3/4 W.	3.61	" "	"
15510	N. 74 E.	2.35	" place of beginning and containing 86/100 Acres.	

Block No. 173.

Lots Nos 1. 2. 3. 6. 7 & 8, are each  
285 chains by east and west and  
1.00 chain by North and South and  
each lot contains 285/1000 Acres.

Lot No. 4.

Begin at the N.E. cor. of lot and run thence

	Course	Chains	Continued	
24684	South	3.74	To a Post	Hence
19A.04	S. 75° W	2.94	" "	"
295.68	North	4.48	" "	"
188.10	East	2.85	" place of beginning and containing $1\frac{17}{100}$ Acres	

Lot No. 5.

Begin at the N.E. cor. of lot and run hence				
300.96	South	4.56	To a Post	Hence
110.88	S. 75° W	1.68	" "	"
342.50	N. 13 $\frac{3}{4}$ ° W	5.19	" "	"
188.10	East	2.85	" place of beginning and containing $96\frac{1}{100}$ Acres	

Block No. 174.

Lots Nos. 1, 2, 3, 4, 5 and 6., are each 2.80 chains long by east and west and 1.00 chain wide by north and south and contain each  $28\frac{1}{100}$  Acres

Lot No. 7.

Begin at the N.E. cor. of lot and run hence				
232.32	South	3.52	To a Post	Hence
184.80	West	2.80	" "	"
239.38	N. 12 $\frac{3}{4}$ ° W	3.63	" "	"
234.96	East	3.56	" place of beginning & containing $1\frac{3}{100}$ Acres.	

Course Chains Lot No. 8.

163.68	South	2.48	Begin at the N.E. cor. of lot and run thence To a Post	Thence
234.96	West	3.56	"	"
132.0	N. 12 $\frac{1}{2}$ ° W.	2.00	"	"
33 $\frac{1}{2}$	North	.50	"	"
261.36 260.36	East	3.96	" place of beginning and containing 94/100 Acres.	

Block No. 175.

Lot No. 1.

184.8	S. 11° 20' E.	2.80	Begin at the N.E. cor. of lot and run thence To a Post	Thence
147.84	S. 70 $\frac{1}{2}$ ° W.	2.24	"	"
198.	N. 17 $\frac{1}{2}$ ° W.	3.00	"	"
166.98	N. 75 $\frac{1}{2}$ ° E.	2.83	" place of beginning and containing 684/1000 Acres.	

Lot No. 2.

106.92	S. 11° 20' E.	1.62	Begin at the N.E. cor. of lot and run thence To a Post	Thence
152.28	S. 70 $\frac{1}{2}$ ° W.	2.08	"	"
95.04	N. 17 $\frac{1}{2}$ ° W.	1.44	"	"
147.84	N. 70 $\frac{1}{2}$ ° E.	2.24	" place of beginning & containing 33/100 Acres	

Orwell Harris

Lot No 3.

013

9372	S. 11° 20' E	1.42	Begin at the N.E. cor. of lot and run thence To a Post	Thence
128.04	S. 53° 1/4 W	1.94	" "	"
7392	N. 17° 1/2 W	1.12	" "	"
13728	N. 75° 1/2 E	2.08	" place of beginning and containing	
				2.5
				100 Acres

Lot No 4.

168.96	S. 17° 1/2 E	2.56	Begin at the N.E. cor. of lot and run thence To a Post	Thence
112.20	S. 83° 1/4 W	1.70	" "	"
100.87	N. 14° W	2.19 1/2	" "	"
99.1	N. 70° 1/4 E	1.50	" place of beginning and containing	
				38
				100 Acres

Lot No 5

132	S. 17° 1/2 E	2.00	Begin at the N.E. cor. of lot and run thence To a Post	Thence
97	S. 70° 1/4 W	1.50	" "	"
15126	N. 14° W	2.11	" "	"
9108	N. 75° 1/2 E	1.38	" place of beginning and containing	
				3
				10 Acres

Course Sides Lot No. 6.

014

			Begin at the N.E. cor. of lot and run thence
66	S. 17 $\frac{1}{2}$ ° E.	1.00	To a Post
91.08	S. 75 $\frac{1}{2}$ ° W.	1.38	" "
66	N. 14° W.	1.00	" "
87.12	N. 75 $\frac{1}{2}$ ° E.	1.32	" place of beginning and containing
			14
			100 Acres.

Block No 1 Co.

Lot No. 1.

			Begin at the N.E. cor. of lot and run thence
72.73	S. 15° 30' E.	1.40 1/2	To a Post
131.80	S. 77° W.	2.30	" "
88.44	N. 13 $\frac{3}{4}$ ° W.	1.34	" "
149.82	N. 75 $\frac{1}{2}$ ° E.	2.27	" place of beginning and containing
			18
			100 Acres.

Lot No 2.

			Begin at the N.E. cor. of lot and run thence
111.54	S. 15° 20' E.	1.69	To a Post
155.76	S. 82 $\frac{1}{2}$ ° W.	2.36	" "
77.05	N. 13 $\frac{3}{4}$ ° W.	1.47	" "
151.60	N. 77° E.	2.30	" place of beginning and containing
			37
			100 Acres



Run or Chain

Lot No. 3.

015

138 <sup>60</sup>	S. 15° 30' E	2.10
78 <sup>50</sup>	S. 83 <sup>3</sup> / <sub>4</sub> W	1.19
135 <sup>30</sup>	N. 8 <sup>3</sup> / <sub>4</sub> W	2.05
69 <sup>04</sup>	N. 82 <sup>1</sup> / <sub>2</sub> E	.94

Begin at the N.E. cor. of lot and run thence  
To a Post

" " " "

" place of beginning and containing

22  
/ 100 acres

Lot No 4.

135 <sup>30</sup>	S. 8 <sup>3</sup> / <sub>4</sub> E	2.05
82 <sup>17</sup>	S. 83 <sup>3</sup> / <sub>4</sub> W	1.24 <sup>1</sup> / <sub>2</sub>
134 <sup>97</sup>	N. 13 <sup>3</sup> / <sub>4</sub> W	2.04 <sup>1</sup> / <sub>2</sub>
93 <sup>74</sup>	N. 82 <sup>1</sup> / <sub>2</sub> E	1.42

Begin at the N.E. cor. of lot and run thence  
To a Post

" " " "

" place of beginning and containing

27  
/ 100 Acres.

Block No. 1<sup>1</sup>/<sub>2</sub>

Lot No 1.

109 <sup>36</sup>	S. 14° E	1.96
72 <sup>48</sup>	S. 78 <sup>1</sup> / <sub>4</sub> W	2.62
26 <sup>78</sup>	N. 5° 10' W	1.83
52 <sup>40</sup>	N. 75° E	2.34

Begin at the N.E. cor. of lot and run thence  
To a Post

" " " "

" place of beginning and containing

47  
/ 100 Acres

Course Chain Lot No 2.

016

1808 <sup>4</sup>	S. 14° E	2.74	Begin at the N.E. cor. of lot and run thence To a Post	Thence
1009 <sup>7</sup>	S. 81° W	3.04 1/2	" "	"
168 <sup>90</sup>	N. 50° 10' W	2.56	" "	"
172 <sup>90</sup>	N. 78 1/2° E	2.62	" place of beginning and containing	"
			75	
			/ 100 Acres.	

Lot No 3.

191 <sup>40</sup>			Begin at the N.E. cor. of lot and run thence	
155 <sup>40</sup>	S. 14° E	2.90	To a Post	Thence
94 <sup>07</sup>	S. 78° W	1.39 1/2	" "	"
193 <sup>71</sup>	N. 10° W	2.93 1/2	" "	"
76 <sup>50</sup>	N. 81° E	1.19	" place of beginning and containing	"
			38	
			/ 100 Acres	

Lot No. 4.

			Begin at the N.E. cor. of lot and run thence	
109 <sup>50</sup>	S. 10° E	1.66	To a Post	Thence
517 <sup>80</sup>	S. 78° W	3.30	" "	"
108 <sup>20</sup>	N. 11° W	1.64	" "	"
146 <sup>50</sup>	N. 77 1/2° E	2.16	" "	"
77 <sup>50</sup>	N. 75 1/2° E	1.18	" place of beginning and containing	"
			55	
			/ 100 Acres.	

Consec Tracts Lot No 5.

017

			Begin at the N. E. cor. of lot and run thence
84 <sup>15</sup>	S. 10° E	1.27 1/2	To a Post Thence
77 <sup>88</sup>	S. 75 1/2° W	1.18	" "
91 <sup>41</sup>	N. 9 3/4° W	1.38 1/2	" "
78 <sup>54</sup>	N. 81° E	1.19	" place of beginning and containing
			157 / 1000 Acres

Lot No. 6.

			Begin at the N. E. cor. of lot and run thence
71 <sup>41</sup>	S. 9 1/2° E	1.38 1/2	To a Post Thence
144 <sup>56</sup>	S. 77 1/2° W	2.16	" "
101.31	N. 11° W	1.53 1/2	" "
144 <sup>41</sup>	N. 81° E	2.18 1/2	" place of beginning and containing
			32 / 100 Acres.

Lot No 7.

			Begin at the N. E. cor. of lot and run thence
288 <sup>22</sup>	S. 5° 10' E	4.39	To a Post Thence
100.32	S. 81° W	1.52	" "
273 <sup>24</sup>	N. 11° W	4.14	" "
130.02	N. 75° E	1.97	" place of beginning and containing
			74 / 100 Acres.

Course Chains

Block No 178.

018

Lot No 1.

Begin at the N.E. cor. of lot and run thence  
To a Post Thence

87.75 S. 15 1/2° E 1.32 1/2

81.84 S. 78° W 1.24

96.26 N. 14° W 1.46

81.18 N. 84° E 1.23

" place of beginning and containing  
172  
/ 1000 Acres.

Lot No. 2.

Begin at the N.E. cor. of lot and run thence  
To a Post Thence

96.26 S. 14° E 1.46

81.84 N. 78° E 1.24

29.04 S. 15 1/2° E .44

157.06 S. 78° W 2.41

132.00 N. 13° W 2.00

71.58 N. 84° E 1.13

" place of beginning and containing  
26  
/ 100 Acres

Block No. 179.

Lot No. 1.

Begin at the N.E. cor. of lot and run thence

Course Chains

Continued

86.46	S. 11° 20' E.	1.31	To a Post.	Thence
102.96	S. 78° W.	1.56	" "	"
98.34	N. 15° 4' W.	1.49	" "	"
110.22	N. 84° E.	1.67	" place of beginning and containing 13 / 100 Acres.	

Lot No. 2.

Begin at the N.E. cor. of lot and run thence				
98.34	S. 15° 4' E.	1.49	To a Post	Thence
127.38	S. 78° W.	1.93	" "	"
110.88	N. 14° W.	1.68	" "	"
127.38	N. 84° E.	1.93	" place of beginning and containing 304 / 1000 Acres	

Block No. 180.

Lot No. 1.

Begin at the N.E. cor. of lot and run thence				
66.00	South	1.00	To a Post	Thence
360.36	S. 84° 4' W.	5.46	" "	"
103.62	N. 12° 4' W.	1.57	" "	"
380.16	East	5.76	" place of beginning and containing 72 / 100 Acres	

Course Chains

Lot No. 2.

020

161.04 South 2.44  
 259.04 S. 67 $\frac{1}{2}$ ° W 3.94  
 92.40 N. 10 $\frac{1}{2}$ ° W 1.40  
 19.80 N. 75 $\frac{1}{2}$ ° E .30  
 140.58 N. 11 $\frac{1}{2}$ ° W 2.13  
 269.20 N. 84 $\frac{1}{4}$ ° E 4.08

Begin at the N.E. cor. of lot and run thence  
 To a Post Thence  
 " " "  
 " " "  
 " " "  
 " " "  
 " place of beginning and containing  
 $\frac{22}{100}$  Acres.

Lot No. 3.

140.58 S. 11 $\frac{1}{2}$ ° E 2.13  
 90.42 S. 75 $\frac{1}{2}$ ° W 1.37  
 153.45 N. 12 $\frac{1}{4}$ ° W 2.32  $\frac{1}{2}$   
 91.08 N. 84 $\frac{1}{4}$ ° E 1.38

Begin at the N.E. cor. of lot and run thence  
 To a Post Thence  
 " " "  
 " " "  
 " place of beginning and containing  
 $\frac{31}{100}$  Acres.

Lot No. 4.

92.40 S. 10 $\frac{1}{2}$ ° E 1.40  
 69.30 S. 67 $\frac{1}{2}$ ° W 1.05  
 103.62 N. 12 $\frac{1}{4}$ ° W 1.57  
 69.96 N. 75 $\frac{1}{2}$ ° E 1.06

Begin at the N.E. cor. of lot and run thence  
 To a Post Thence  
 " " "  
 " " "  
 " place of beginning and containing  
 $\frac{16}{100}$  Acres

Course Chains

Block No. 181.

021

Lot No. 1.

Begin at the N.E. cor. of lot and run thence  
 Do a Post thence  
 113.85' S. 11° 20' E. 1.72 1/2 " "  
 64.02 S. 80 1/4 W. .97 " "  
 111.54 N. 10 1/2 W. 1.69 " "  
 62.37 N. 78° E. .94 1/2 " place of beginning and containing  
 164 / 1000 Acres.

Lot No. 2.

Begin at the N.E. cor. of lot and run thence  
 Do a Post thence  
 111.54 S. 10 1/2 E. 1.69 " "  
 88.44 S. 80 1/4 W. 1.34 " "  
 109.56 N. 15 1/2 W. 1.66 " "  
 96.36 N. 78° E. 1.46 " place of beginning and containing  
 234 / 1000 Acres

Lot No. 3.

Begin at the N.E. cor. of lot and run thence  
 Do a Post thence  
 49.50 S. 11 1/2 E. .75 " "  
 83.16 S. 79 3/4 W. 1.26 " "  
 69.96 S. 71 3/4 W. 1.06 " "  
 67.02 N. 15 1/2 W. .97 " "  
 152.46 N. 80 1/2 E. 2.31 " place of beginning & containing 10 / 100 Acres.

Course Chains Lot No. 4.

022

106.26	S. 11° 20' E	1.61	Begin at the N.E. cor. of lot and run thence To a Post	Thence
80.52	S. 67° 12' W	1.22	" "	"
124.08	N. 13° 1/2' W	1.88	" "	"
83.16	N. 79° 3/4' E	1.26	" place of beginning and containing	"

22 1/2  
100 Acres

Lot No. 5

79.86	N. 13° 1/2' E	1.21	Begin at the N.E. cor. of lot and run thence To a Post	Thence
72.60	S. 76° 1/2' W	1.10	" "	"
70.62	N. 11° W	1.07	" "	"
69.96	N. 71° 3/4' E	1.06	" place of beginning and containing	"

12 1/2  
100 Acres

Lot No. 6.

44.22	S. 13° 1/2' E	.67	Begin at the N.E. cor. of lot and run thence To a Post	Thence
141.24	S. 67° 1/2' W	2.14	" "	"
66.99	N. 14° W	1.01 1/2	" "	"
139.92	N. 76° 1/2' E	2.12	" place of beginning and containing	"

18  
100 Acres.

Lot No. 7.

Begin at N. E. cor. of lot and run thence



Course

Sines

Continued

70.62	S. 11° E	1.07	To a Post	Sines
67.32	S. 67½° W	1.02	" "	"
66.66	N. 14° W	1.01	" "	"
71.94	N. 73½° E	1.09	" place of beginning and containing 11/100 Acres.	

Lot No. 8.

Begin at the N.E. cor. of lot and run thence

44.22	S. 15½° E	.67	To a Post	Sines
71.94	S. 73½° W	1.09	" "	"
43.56	N. 14° W	.66	" "	"
71.94	N. 74½° E	1.09	" place of beginning and containing 07/100 Acres.	

Lot No. 9.

Begin at the N.E. cor. of lot and run thence

129.36	S. 15½° E	1.96	To a Post	Sines
71.94	S. 74½° W	1.09	" "	"
134.64	N. 14° W	2.04	" "	"
71.94	N. 78° E	1.09	" place of beginning and containing 122/100 Acres.	

Course & Range

Block No 182

024

Lot No. 1.

118.80	S. 15° E.	1.80	Begin at the N.E. cor. of the lot and run thence
67.32	S. 76° W.	1.02	to a Post. Thence
121.77	N. 17° 50' W.	1.84 1/2	" " "
72.93	N. 78° E.	1.10 1/2	" " " " place of beginning and containing
			19 / 100 Acres.

Lot No. 2.

121.77	S. 17° 50' E.	1.84 1/2	Begin at the N.E. cor. of lot and run thence
75.24	S. 76° W.	1.14	to a Post. Thence
21.78	N. 13° W.	.33	" " "
21.78	N. 76° W.	.33	" " "
103.29	N. 13° W.	1.56 1/2	" " "
87.78	N. 78° E.	1.33	" " " " place of beginning and containing
			26 / 100 Acres.

Lot No 3.

21.78	S. 13° E.	.33	Begin at the N.E. cor. of lot and run thence
21.78	S. 76° W.	.33	to a Post. Thence
21.78	N. 13° W.	.33	" " "
21.78	N. 76° E.	.33	" " " " place of beginning & containing
			01 / 100 Acres.

Lot No. 1.

Begin at the N.E. cor. of lot and run thence

68.64	S. 14° E	1.04	To a Post	Thence	
57.42	S. 79 <sup>3</sup> / <sub>4</sub> W.	.87	" "	"	47 <sup>82</sup> / <sub>100</sub>
24.75	N. 15° W.	.37 <sup>1</sup> / <sub>2</sub>	" "	"	
43.56	S. 82° W.	.66	" "	"	
42.24	N. 9 <sup>1</sup> / <sub>4</sub> W.	.64	" "	"	
95.04	N. 78° E	1.44	" place of beginning and containing		85 <sup>8</sup> / <sub>100</sub>
					13 / 100 Acres.

Lot No. 2.

Begin at the N.E. cor. of lot and run thence

42.24	S. 9 <sup>3</sup> / <sub>4</sub> E	.64	To a Post	Thence	
42.90	S. 82° W.	.65	" "	"	
38.28	N. 15 <sup>3</sup> / <sub>4</sub> W.	.58	" "	"	
47.52	N. 78° E	.72	" place of beginning and containing		04 / 100 Acres

Lot No. 3.

Begin at the N.E. cor. of lot and run thence

188.76	S. 15 <sup>3</sup> / <sub>4</sub> E	2.86	To a Post	Thence	
61.38	S. 73° 10' W.	.93	" "	"	
61.15	N. 20° W.	.92 <sup>1</sup> / <sub>2</sub>	" "	"	
34.32	S. 74° W.	.52	" "	"	
137.44	N. 19 <sup>1</sup> / <sub>2</sub> W.	2.08 <sup>1</sup> / <sub>4</sub>	" "	(Over)	

Course Chains

Continued

10956 S. 78° E. 1.66

To the place of beginning and containing  
40/  
100 Acres.

Lot No. 4.

13744 S. 19 1/2° E. 2.05 1/4

Begin at the N.E. cor. of lot and run thence  
To a Post Thence

7986 S. 74° W. 1.21

" "

14124 N. 11° W. 2.14

" "

66.06 N. 78° E. .91

" place of beginning and containing  
22/  
100 Acres.

Lot No. 5

61 1/2 S. 20° E. .92 1/2

Begin at the N.E. cor. of lot and run thence  
To a Post Thence

12144 S. 73° 10' W. 1.84

" "

6336 N. 11° W. .96

" "

114.18 N. 74° E. 1.73

" place of beginning and containing  
17/  
100 Acres

Lot No. 6.

5940 S. 20° E. .90

Begin at the N.E. cor. of lot and run thence  
To a Post Thence

12738 S. 75 3/4° W. 1.93

" "

5438 N. 11° W. .83

" "

12144 N. 73° 10' E. 1.84

" place of beginning and containing 16/  
100 Acres

Corner Points Lot No. 7.

027

66.33	S. 14° E	1.00 1/2	Begin at the N.E. cor. of lot and run thence To a Post
65.34	S. 9 1/2° E	.99	" " " "
26.73	S. 67 1/2° W	.40 1/2	" " " "
16.17	N. 19° W	.24 1/2	" " " "
82.50	S. 66 1/2° W	1.25	" " " "
128.37	N. 20° W	1.94 1/2	" " " "
61.30	N. 73° 10' E	.93	" " " "
60.06	N. 77 1/2° E	.91	" " " "
			" place of beginning and containing 32 1/100 Acres.

Lot No. 8.

66.00	S. 14° E	1.00	Begin at the N.E. cor. of lot and run thence To a Post
136.98	S. 77 1/2° W	2.07 1/2	" " " "
66.00	N. 15 1/2° W	1.00	" " " "
138.60	N. 77 1/2° E	2.10	" " " "
			" place of beginning and containing 21 1/100 Acres.

Lot No. 9.

66.00	S. 14° E	1.00	Begin at the N.E. cor. of lot and run thence To a Post
76.56	S. 77 1/2° W	1.16	" " " "
66.33	N. 14° W	1.00 1/2	" " " "
76.89	N. 77 1/2° E	1.16 1/2	" " " "
			" place of beginning and containing 12 1/100 Acres.

Course Traverse Lot No. 10.

028

Begin at the N.E. cor. of the lot and run thence  
Do a Post Thence

103.29 S. 114° E 1.56 1/2

76.56 S. 68 1/2° W 1.16

102.96 S. 62° 20' W 1.56

72.93 N. 20° W 1.10 1/2

82.50 N. 66 1/2° E 1.25

15.84 S. 19 1/2° E .24

26.73 N. 67 3/4° E .40 1/2

65.34 N. 9 1/2° W .99

76.56 N. 77 1/4° E 1.16

" place of beginning and containing  
36 /  
100 Acres

Lot No. 11.

Begin at the N.E. cor. of lot and run thence  
Do a Post Thence

141.90 S. 20° E 2.15

143.88 S. 71° 35' W 2.18

153.94 N. 14° W 2.33 1/4

127.38 N. 75 1/2° E 1.93

" place of beginning and containing  
46 /  
100 Acres

Lot No. 12.

Begin at the N.E. cor. of lot and run thence  
Do a Post Thence

50.49 S. 114° E .76 1/2

138.60 S. 77 1/4° W 2.10

84.48 N. 15 1/2° W 1.28

86.46 N. 82° E 1.31

24.75 S. 15° E .37 1/2

57.42 N. 79 3/4° E .81 " place of beginning and containing 23 / 100 Acres

Course

Block No. 184.

029

Lot No 1.

150.15	S. 14 <sup>3</sup> / <sub>4</sub> ° E	2.27 <sup>1</sup> / <sub>2</sub>	Begin at the N. E. corner and run thence To a Post	Thence
174.90	S. 68 <sup>1</sup> / <sub>2</sub> ° W	2.65	" "	"
165.66	N. 13° W.	2.51	" "	"
166.98	N. 73 <sup>1</sup> / <sub>4</sub> ° E	2.53	" place of beginning and containing	"
62 / 100 Acres.				

Block No. 185.

Lot No. 1.

411.18	S. 16° E	6.23	Begin at N. E. cor. of lot and run thence To a Post	Thence
230.34	West	3.49	" "	"
396.00	North	6.00	" "	"
122.10	East	1.85	" place of beginning and containing	"
2.09 / 100 Acres.				

Lot No 2.

975.48	S. 16° E	14.78	Begin at the N. E. cor. of lot and run thence To a Post	Thence
563.64	S. 82 <sup>3</sup> / <sub>4</sub> ° W	8.54	" "	"
1276.44	North	19.34	" "	"
230.34	East	3.49	" place of beginning and containing	"
11.56 / 100 Acres				

Comer Shams

Lot No. 3.

030

			Begin at the N.E. cor. of lot and run thence	
416.46	S. 11° E	6.31	To a Post	Thence
468.60	S 86½° W.	7.10	" "	"
13.12	N. 18½° E	.20	" "	"
176.22	S 82½° W.	2.67	" "	"
379.50	North	5.75	" "	"
563.64	N. 82½° E	8.54	" place of beginning and containing	
			5.45 / 100 Acres	

Lot No 4.

			Begin at the N.E. cor. of lot and run thence	
205.26	S. 8½° E	3.11	To a Post	Thence
106.26	S. 83½° W.	1.61	" "	"
19.80	S. 37° W.	.30	" "	"
224.40	N. 8½° W.	3.40	" "	"
117.48	N. 86½° E	1.78	" place of beginning and containing	
			57 / 100 Acres.	

Lot No 5.

			Begin at the N.E. cor. of lot and run thence	
224.40	S. 8½° E	3.40	To a Post	Thence
87.12	S. 37° W.	1.32	" "	"
152.46	S. 65½° W.	2.31	" "	"
100.98	N. 67½° W.	1.53	" "	"
198.00	N. 89½° W.	3.00	" "	"
302.94	N. 18½° E	4.59	" "	" (OVER)



351.17  
448.60  
Course  
N. 86 1/2° E  
Hams  
5.32  
4.10

Continued  
To place of beginning and containing  
2.91 / 100 Acres

Lot No. 6.

316.14  
73.92  
275.22  
176.22  
S. 18 1/2° W.  
N. 89 1/2° W.  
North  
N. 82 1/2° E  
4.79  
1.12  
4.17  
2.67

Begin at the N.E. cor. of lot and run thence  
To a Post  
" "  
" "  
" place of beginning and containing  
80 / 100 Acres.

Block No. 186.

Lot No. 1.

69.30  
36.30  
71.28  
33.33  
S. 20° E  
S. 69 3/4° W.  
N. 17 1/2° W.  
N. 73° E  
1.05  
.55  
1.08  
.50 1/2

Begin at the N.E. cor. of lot and run thence  
To a Post  
" "  
" "  
" place of beginning and containing  
0.6 / 100 Acres.

Course & Distance Lot No. 2.

032

38.28	S. 17 $\frac{1}{2}$ ° E.	.58	Begin at the N.E. cor. of lot and run thence To a Post
69.30	S. 76 $\frac{1}{4}$ ° W.	1.05	Thence " "
35.31	N. 14° W.	.53 $\frac{1}{2}$	" "
67.32	N. 73° E.	1.02	" place of beginning and containing 06/100 Acres.

Lot No. 3.

33.00	S. 17 $\frac{1}{2}$ ° E.	.50	Begin at the N.E. cor. of lot and run thence To a Post
36.30	N. 69 $\frac{3}{4}$ ° E.	.55	Thence " "
9.24	S. 20° E.	.14	" "
27.06	S. 73° 10' W.	.41	" "
14.85	S. 16 $\frac{1}{2}$ ° E.	.22 $\frac{1}{2}$	" "
84.48	S. 73° W.	1.28	" "
58.09	N. 14° W.	.88	" "
69.30	N. 76 $\frac{1}{4}$ ° E.	1.05	" place of beginning and containing 10/100 Acres.

Block No. 187.

Lot No. 1.

42.90	S. 20° E.	.65	Begin at the N.E. cor. of lot and run thence To a Post
197.34	S. 68 $\frac{3}{4}$ ° W.	2.99	Thence " " (Over)

Course from Continued

30.36	N. 18° 10' W.	.46	To a Post	Thence
198.99	N. 64° E	3.01 1/2	To place of beginning and containing	
			17 1/2	
				100 Acres

Lot No. 2.

Begin at the N.E. cor. of lot and run thence

31.68	S. 20° E	.48	To a Post	Thence
54.12	S. 80° 3/4 W.	.82	"	"
22.77	N. 20° W.	.34 1/2	"	"
52.80	N. 68° E	.80	" place of beginning and containing	
			09 1/2	
				100 Acres.

Lot No 3.

Lot No. 4. Block No. 186.

Begin at the N.E. cor. & run thence

62.70	S. 20° E	.95	To a Post	Thence
114.51	S. 73° W.	1.73 1/2	"	"
146.53	N. 14° W.	.70 1/2	"	"
84.48	N. 73° E.	1.28	"	"
14.85	N. 16° 3/4 W.	.22 1/2	"	"
27.06	N. 73° W. E.	.41	" place of beginning & containing	
				10 1/2
				100 Acres.

Feet Corner Chains

Block No. 188.

034

Lot No. 1.

120 <sup>22</sup>	S. 16 <sup>1</sup> / <sub>2</sub> ° W.	1.82	Begin at the N.E. cor. of lot and run thence
58 <sup>08</sup>	N. 87 <sup>3</sup> / <sub>4</sub> ° W.	.88	To a Post
45 <sup>54</sup>	S. 9° W.	.69	Thence
49 <sup>50</sup>	N. 87 <sup>3</sup> / <sub>4</sub> ° W.	.72	"
20 <sup>46</sup>	S. 9 <sup>1</sup> / <sub>2</sub> ° W.	.31	"
13 <sup>20</sup>	N. 88 <sup>1</sup> / <sub>4</sub> ° W.	.20	"
29 <sup>20</sup>	S. 6 <sup>1</sup> / <sub>4</sub> ° W.	.43	"
55 <sup>44</sup>	S. 89 <sup>1</sup> / <sub>4</sub> ° W.	.84	"
78 <sup>54</sup>	N. 3° W.	1.19	"
93 <sup>66</sup>	N. 62° E.	1.41	"
122 <sup>10</sup>	N. 38° E.	1.85	"
72 <sup>60</sup>	S. 73 <sup>1</sup> / <sub>2</sub> ° E.	1.10	"
			" place of beginning and containing
			50 / 100 Acres

Lot No 2.

130 <sup>02</sup>	S. 14 <sup>1</sup> / <sub>2</sub> ° W.	1.97	Begin at the N.E. cor. of lot and run thence
46 <sup>20</sup>	S. 87 <sup>1</sup> / <sub>2</sub> ° W.	.70	To a Post
15 <sup>84</sup>	N. 3° W.	.24	Thence
43 <sup>56</sup>	S. 87 <sup>1</sup> / <sub>2</sub> ° W.	.66	"
60 <sup>72</sup>	N. 5° E.	.92	"
20 <sup>46</sup>	N. 9 <sup>1</sup> / <sub>2</sub> ° E.	.31	"
49 <sup>50</sup>	S. 87 <sup>3</sup> / <sub>4</sub> ° E.	.73	"
45 <sup>54</sup>	N. 9° E.	.69	"
58 <sup>08</sup>	S. 87 <sup>3</sup> / <sub>4</sub> ° E.	.88	"
			" place of beginning and containing
			25 / 100 Acres.

Lot No. 3.

Feet	Course	Chains
158.4	S. 30° E	.24
108.24	S. 87 1/2° W	1.64
49.50	N. 3° W	.75
55.44	N. 89 1/2° E	.84
29.70	N. 6 1/2° E	.45
13.20	S. 88 1/2° E	.20
60.22	S. 5° W	.92
43.50	N. 87 1/2° E	.66

Begin at the N.E. cor. of lot and run thence  
 Do a Post  
 thence  
 " "  
 " "  
 " "  
 " "  
 " "  
 " "  
 " "  
 " place of beginning and containing  
 0.77  
 / 100 Acres.

Lot No. 4.

49.50	S. 30° E	.75
70.62	S. 87 1/2° W	1.07
46.53	N. 31 3/4° W	.70 1/2
12.54	N. 3° W	.19
92.40	N. 89 1/2° E	1.40

Begin at the N.E. cor. of lot and run thence  
 Do a Post.  
 thence  
 " "  
 " "  
 " "  
 " "  
 " place of beginning and containing  
 10  
 / 100 Acres.

Lot No. 5.

78.54	S. 30° E	1.19
92.40	S. 89 1/2° W	1.40
12.54	S. 30° E	.19
46.53	S. 31 3/4° E	.70 1/2
46.86	N. 87 1/2° E	.71

Begin at the N.E. cor. of lot and run thence  
 Do a Post  
 thence  
 " "  
 " "  
 " "  
 " "  
 " (Area)

Feet	Course	Chains	Continued	
60 <sup>72</sup>	S. 62 <sup>12</sup> / <sub>2</sub> ° W	.92	No a Post	Thence
85 <sup>14</sup>	S. 42 <sup>12</sup> / <sub>2</sub> ° W	1.29	" "	"
146 <sup>52</sup>	N. 24 <sup>12</sup> / <sub>2</sub> ° W	2.22	" "	"
66°	N. 4° W	1.00	" "	"
66°	N. 37° E	1.00	" "	"
106 <sup>92</sup>	S. 89 <sup>12</sup> / <sub>2</sub> ° E	1.62	" place of beginning and containing 53 /100 Acres.	

Lot No. 6.

Begin at the N.E. cor. of lot and run thence				
66°	S. 37° W	1.00	No a Post	Thence
66°	S. 4° E	1.00	" "	"
146 <sup>52</sup>	S. 24 <sup>12</sup> / <sub>2</sub> ° E	2.22	" "	"
180 <sup>84</sup>	S. 44 <sup>12</sup> / <sub>2</sub> ° W	2.74	" "	"
245 <sup>52</sup>	S. 65 <sup>12</sup> / <sub>2</sub> ° W	3.72	" "	"
517.44	North	7.84	" "	"
271.92	S. 89 <sup>12</sup> / <sub>2</sub> ° E	4.12	" "	"
61.38	S. 60 <sup>12</sup> / <sub>2</sub> ° E	.93	" place of beginning and containing 3.11 /100 Acres.	

Block No. 189.

Lot No. 1.

Begin at the N.E. cor. of lot and run thence				
66 <sup>00</sup>	S. 11 <sup>12</sup> / <sub>2</sub> ° E	1.00	No a Post	Thence
23.10 <sup>71</sup>	S. 87° W	.35	" "	" (Open)

	Course	Chain	Continued	
15.84	N. 64° W	.24	To a Post	Thence
6.60	N. 17 1/2° E	.10	" "	"
15.84	N. 78° W	.24	" "	"
11.22	N. 17 1/2° E	.17	" "	"
13.20	N. 78° W	.20	" "	"
37.62	N. 17 1/2° E	.57	" "	"
15.64	S. 84 1/2° E	.54	" place of beginning and containing 07/100 Acres	

Lot No. 2.

Begin at the N.E. cor. of lot and run thence				
44.88	S. 14 1/2° W	.68	To a Post	Thence
53.46	S. 77 1/2° W	.81	" "	"
85.14	N. 17 1/2° E	1.29	" "	"
13.20	S. 78° E	.20	" "	"
11.22	S. 17 1/2° W	.17	" "	"
15.84	S. 78° E	.24	" "	"
6.60	S. 17 1/2° W	.10	" "	"
15.84	S. 64° E	.24	" place of beginning and containing 07/100 Acres	

Lot No. 3.

Begin at the N.E. cor. of lot and run thence				
35.64	S. 11 1/2° E	.54	To a Post	Thence
42.90	S. 77 1/2° W	.65	" "	"
44.88	N. 14 1/2° E	.68	" "	"
23.10	N. 87° E	.35	" place of beginning & containing 02/100 Acres	

Course Chain Lat No. 4.

038

63.36	S. 11 $\frac{1}{4}$ ° E	.96	Begin at the N.E. cor. of lot and run thence To a Post
132.00	S. 78 $\frac{1}{2}$ ° W	2.00	" " "
73.59	N. 17 $\frac{1}{2}$ ° E	1.11 $\frac{1}{2}$	" " "
96.26	N. 77 $\frac{1}{2}$ ° E	1.46	" place of beginning & containing 19/100 Acres

Block No. 190.

Lot No 1.

23.76	S. 14° E	.36	Begin at the N.E. cor. of block and run thence To a Post
46.86	S. 74° W	.71	" " "
23.76	N. 14° W	.36	" " "
46.86	N. 74° E	.71	" place of beginning and containing 23/100 Acres.

Lot No 2

23.76	S. 14° E	.36	Begin at the N.E. cor. of lot and run thence To a Post
52.80	S. 74° W	.80	" " "
23.76	N. 14° W	.36	" " "
52.80	N. 74° E	.80	" place of beginning and containing 3/100 Acres



Course Chain Lot No. 3.

039

122.76	S. 10 $\frac{1}{4}$ ° E	1.86	Begin at the N.E. cor. of lot and run thence To a Post	Thence
106.92	S. 77° W.	1.62	" "	"
119.46	N. 14° W.	1.81	" "	"
112.86	N. 74° E	1.71	" place of beginning and containing 30	/ 100 Acres.

Lot No. 4.

123.42	S. 8 $\frac{1}{2}$ ° E	1.87	Begin at the N.E. cor. of lot and run thence To a Post	Thence
67.32	S. 77° W.	1.02	" "	"
122.76	N. 10 $\frac{1}{4}$ ° W.	1.86	" "	"
72.27	N. 77° E	1.09 $\frac{1}{2}$	" place of beginning and containing 20	/ 100 Acres.

Lot No. 5.

123.09	S. 10 $\frac{1}{10}$ ° E	1.86 $\frac{1}{2}$	Begin at the N.E. cor. of lot and run thence To a Post	Thence
118.14	S. 77° W.	1.79	" "	"
123.42	N. 8 $\frac{1}{2}$ ° W.	1.87	" "	"
114.50	N. 77° E	1.75	" place of beginning and containing 33	/ 100 Acres.

Course Chains

Block No 191.

040

Lot No. 1

Begin at the N.E. cor. of lot and run thence

122.10 S. 14 1/2° E. 1.85 Do a Post Thence

83.16 S. 77° W. 1.26 " " "

122.76 N. 16° W. 1.86 " " "

87.28 N. 77° E. 1.32 1/4 " place of beginning and containing

24 /  
100 acres

Lot No 2.

Begin at the N.E. cor. of lot and run thence

122.76 S. 16° E. 1.86 Do a Post Thence

62.70 S. 77° W. .95 " " "

122.76 N. 13° W. 1.86 " " "

54.94 N. 77° E. .83 1/4 " place of beginning and containing

16 /  
100 Acres

Lot No 3.

Begin at the N.E. cor. of lot and run thence

122.76 S. 13° E. 1.86 Do a Post Thence

48.18 S. 77° W. .73 " " "

122.76 N. 13 1/2° W. 1.86 " " "

53.46 N. 77° E. .81 " place of beginning and containing

15 /  
100 Acres

Course

Distance

Lot No. 4.

041

22.76 S. 10 1/2° E 1.86

Begin at the N.E. cor. of lot and run thence  
Do a Post Thence

32.17 S. 77° W .48 3/4

" " " "

23.42 N. 10° W 1.87

" " " "

21.12 N. 77° E .32

" place of beginning and containing  
7/100 Acres.

Block No. 192.

Lot No. 1.

49.83 S. 14 3/4° E .75 1/2

Begin at the N.E. cor. of lot and run thence  
Do a Post Thence

101.64 S. 74 3/4° W 1.54

" " " "

41.58 N. 10 1/2° W .63

" " " "

72.27 N. 69 1/2° E 1.89 1/2

" place of beginning and containing 98 15/100  
10/100 Acres

Lot No. 2.

217.14 S. 14 3/4° E 3.29

Begin at the N.E. cor. of lot and run thence  
Do a Post Thence

94.38 S. 76 3/4° W 1.43

" " " "

113.51 N. 13 1/2° W 3.23 1/2

" " " "

89.76 N. 74 3/4° E 1.36

" place of beginning and containing  
46/100 Acres.

Course      Trains      Lot No. 3.

042

148.17	S. 14 <sup>3</sup> / <sub>4</sub> ° E	2.24 <sup>1</sup> / <sub>2</sub>	Begin at the N. E. cor. of lot and run thence To a Post	Thence
107.25	S. 77° W	1.62 <sup>1</sup> / <sub>2</sub>	" "	"
147.18	N. 9 <sup>1</sup> / <sub>2</sub> ° W	2.23	" "	"
94.35	N. 76 <sup>3</sup> / <sub>4</sub> ° E	1.43	"	"
			" place of beginning and containing 34 /100 Acres.	

Lot No. 4.

147.18	S. 9 <sup>1</sup> / <sub>2</sub> ° E	2.23	Begin at the N. E. cor. of lot and run thence To a Post	Thence
126.06	S. 77° W	1.91	" "	"
146.52	N. 7 <sup>1</sup> / <sub>2</sub> ° W	2.22	" "	"
122.76	N. 76 <sup>3</sup> / <sub>4</sub> ° E	1.86	"	"
			" place of beginning and containing 42 /100 Acres	

Lot No. 5.

96.36	S. 13 <sup>1</sup> / <sub>2</sub> ° E	1.46	Begin at the N. E. cor. of lot and run thence To a Post	Thence
115.50	S. 76 <sup>3</sup> / <sub>4</sub> ° W	1.75	" "	"
97.02	N. 14° W	1.47	" "	"
118.80	N. 77° E	1.80	"	"
			" place of beginning and containing 26 /100 Acres	

Owner's Name Lot No. 6.

043

117.15	S 13 1/2° E	1.77 1/2	Begin at the N.E. cor. of lot and run thence To a Post Thence
118.86	S 77° W	1.80	" " "
<del>105.45</del> 97.02	N. 14° W	1.44 <sup>60</sup>	" " "
108.24	N. 74 1/4° E	1.64	" " "
4.62	N. 10 1/2° W	.07	" " "
11.88	N. 74 3/4° E	.18	" place of beginning and containing 30/100 Acres

105 42/100

Lot No 7.

46.20	S. 10 1/2° E	.70	Begin at the N.E. cor. of lot and run thence To a Post Thence
108.24	S 74 1/4° W	1.64	" " "
38.94	N. 14° W	.59	" " "
113.52	N. 69 1/2° E	1.72	" place of beginning and containing 10/100 Acres.

Block No. 193.

Lot No. 1.

202.62	S. 8 1/4° E	3.07	Begin at the N.E. cor. of lot and run thence To a Post Thence
93.72	S 76 1/2° W	1.42	" " "
188.76	N. 11° 30' W	2.86	" " "
107.25	N. 69 1/4° E	1.62 1/2	" place of beginning and containing 45/100 Acres

Course Range Lot No. 2.

188.76	S. 11° 50' E	2.86	Begin at the N.E. cor. of lot and run thence To a Post
122.76	S. 78 1/2° W	1.86	" "
171.60	N. 7 1/2° W	2.60	" "
111.87	N. 69 1/4° E	1.69 1/2	" place of beginning and containing 44 /100 Acres

Lot No 3.

133.98	S. 7 1/2° E	2.03	Begin at the N.E. cor. of lot and run thence To a Post
103.62	S. 78 1/2° W	1.57	" "
115.88	N. 12° 25' W	1.75 1/2	" "
115.50	N. 69 1/4° E	1.75	" place of beginning and containing 31 /100 Acres

Lot No 4.

29.70	S. 7 1/2° E	.45	Begin at the N.E. cor. of lot and run thence To a Post
100.98	S. 79 1/2° W	1.53	" "
28.15	N. 12° 25' W	.42 1/2	" "
103.62	N. 78 1/4° E	1.57	" place of beginning and containing 7 /100 Acres.

Course

Lot No. 5.

045

Begin at the N.E. cor. of lot and run thence

5610 S. 7 1/2° E .85

To a Post

Thence

9735 S. 79 1/2° W 1.47 1/2

" "

5610 N. 12° 25' W .85

" "

10098 N. 79 1/2° E 1.53

" place of beginning and containing

12 1/2 / 100 Acres

Lot No. 6.

Begin at the N.E. cor. of lot and run thence

8842 S 12° E 1.34

To a Post

Thence

9703 S 77° W 1.47

" "

9240 N. 12° 25' W 1.40

" "

9735 N. 79 1/2° E 1.47 1/2

" place of beginning and containing

20 / 100 Acres

Lot No. 7.

Begin at the N.E. cor. of lot and run thence

133.32 S. 11° 30' E 2.02

To a Post

Thence

89.10 S. 79° W 1.35

" "

3.30 S 10° E .05

" "

36.30 S. 77° W .55

" "

88.44 N. 12° W 1.34

" "

48.18 N. 7 1/2° W .73

" "

122.10 N. 78 1/2° E 1.86

" place of beginning and containing

38 / 100 Acres

Conceded Claims } Lot No 8.

046

137.94 S. 84° E 2.09  
 84.48 S. 79° W 1.28  
 133.32 N. 11° 50' W 2.02  
 93.72 N. 76° 34' E 1.42

Begin at the N.E. cor. of lot and run thence  
 To a Post :  
 " " " " " " " "  
 " " " " " " " "  
 " " " " " " " "  
 " place of beginning and containing

27  
 /  
 100 Acres

Lot No 9.

128.37 S. 84 1/2° E 1.94 1/2  
 169.62 S. 74° W 2.57  
 132.00 N. 10° W 2.00  
 173.58 N. 79° E 2.63

Begin at the N.E. cor. of lot and run thence  
 To a Post  
 " " " " " " " "  
 " " " " " " " "  
 " " " " " " " "  
 " place of beginning and containing

51  
 /  
 100 Acres

Lot No 10.

127.00 S. 10° E 2.00  
 127.71 S. 74° W 1.93 1/2  
 132.00 N. 12° 25' W 2.00  
 133.32 N. 77° E 2.02

Begin at the N.E. cor. of lot and run thence  
 To a Post  
 " " " " " " " "  
 " " " " " " " "  
 " " " " " " " "  
 " place of beginning and containing

40  
 /  
 100 Acres



Corner Lines

Block No. 194.

047

Lot No. 1.

Begin at the N.E. cor. of lot and run thence  
 To a Post Thence  
 196.02 South 2.97  
 371.58 S. 83 1/2° W 5.63  
 231.00 N. 6 1/2° W 3.50  
 396.00 East 6.00  
 " place of beginning and containing  
 189/100 Acres

Lot No. 2.

Begin at the N.E. cor. of lot and run thence  
 To a Post Thence  
 132.00 S. 6 1/2° E 2.00  
 178.20 S. 82° W 2.70  
 155.10 N. 9 1/2° W 2.35  
 188.10 East 2.85  
 " place of beginning and containing  
 60/100 Acres

Lot No. 3.

Begin at the N.E. cor. of lot and run thence  
 To a Post Thence  
 175.56 S. 6 1/2° E 2.66  
 145.86 S. 85° W 2.21  
 41.58 N. 6 3/4° W .63  
 25.08 S. 77° W .38  
 132.00 N. 9 1/2° W 2.00  
 178.20 N. 82° E 2.70  
 " place of beginning and containing  
 41/100 Acres

Comed Chains

Lot No 4.

048

Begin at the N.E. cor. of lot and run thence  
To a Post Thence

287.10 S. 9 1/2° E 4.35

132.00 S 77° W 2.00

316.80 N. 9 1/2° W 4.80

132.00 Each 2.00

" place of beginning and containing  
91/100 Acres

Lot No. 5

Begin at the N.E. cor. of lot and run thence  
To a Post Thence

316.80 S. 9 1/2° E 4.80

87.12 S. 77° W 1.32

337.22 N. 9 1/2° W 5.12

87.12 Each 1.32

" place of beginning and containing  
65/100 Acres

Lot No 6.

Begin at the N.E. cor. of lot and run thence  
To a Post Thence

161.04 S 9 1/2° E 2.44

77.88 West 1.18

94.38 N. 6 3/4° W 1.43 <sup>2.43</sup>

69.30 Each 1.05

" place of beginning and containing  
27/100 Acres

158 32/100 ft

Course Chain Lot No 7

			Begin at the N. E. cor. of lot and run thence
72.60	S. 94° E	1.10	To a Post Thence
79.20	S. 78 1/2° W	1.20	" "
88.44	N. 63 1/4° W	1.34	" "
77.88	East	1.18	" place of beginning and containing
			14 / 100 Acres

Lot No 8.

			Begin at the N. E. cor. of lot and run thence
104.28	S. 94° E	1.58	To a Post Thence
86.46	S. 77° W	1.31	" "
105.60	N. 63 1/4° W	1.60	" "
79.20	N. 78 1/2° E	1.20	" place of beginning and containing
			19 / 100 Acres

Lot No 9

			Begin at the N. E. cor. of lot and run thence
128.70	S. 63 1/4° E	1.95	To a Post Thence
125.40	S. 77° W	1.90	" "
128.70	N. 63 1/4° W	1.95	" "
125.40	N. 77° E	1.90	" place of beginning and containing
			37 / 100 Acres

Course Chains Lot No. 10.

129.36	S. 63/4° E	1.96	Begin at the N.E. cor. of lot and run thence To a Post
122.76	S. 77° W	1.86	" " " "
128.70	N. 63/4° W	1.95	" " " "
122.76	N. 77° E	1.86	" place of beginning and containing 36 / 100 Acres

Lot No. 11.

130.02	S. 63/4° E	1.97	Begin at the N.E. cor. of lot and run thence To a Post
82.50	S. 77° W	1.25	" " " "
129.86	N. 63/4° W	1.96	" " " "
82.50	N. 77° E	1.25	" place of beginning and containing 24 / 100 Acres

Lot No. 12.

68.64	S. 11° E	1.04	Begin at the N.E. cor. of lot and run thence To a Post
151.14	S. 77° W	2.29	" " " "
88.44	N. 63/4° W	1.34	" " " "
145.86	N. 85° E	2.21	" place of beginning and containing 27 / 100 Acres

Course & Chain Lot No 13.

			Begin at the N.E. cor. of lot and run thence
129.36	S. 10 3/4° E	1.96	To a Post Thence
20.12	S. 77° W	1.82	" "
68.64	N. 11° W	1.04	" "
76.56	N. 6 3/4° W	1.16	" "
16.82	N. 83 1/2° E	1.77	" place of beginning and containing
			35 / 100 Acres

Lot No. 14.

			Begin at the N.E. cor. of lot and run thence
114.84	S. 15 1/2° E	1.74	To a Post Thence
107.58	S. 77° W	1.63	" "
129.36	N. 10 3/4° W	1.96	" "
99.66	N. 83 1/2° E	1.51	" place of beginning and containing
			28 / 100 Acres

Lot No 15

			Begin at the N.E. cor. of lot and run thence
95.70	South	1.45	To a Post Thence
129.36	S. 77° W	1.96	" "
114.84	N. 15 1/2° W	1.74	" "
155.10	N. 83 1/2° E	2.35	" place of beginning and containing
			34 / 100 Acres

Course Chains

Block No. 195.

052

Lot No 1.

126.06	South	1.91
76.56	S 77 <sup>3</sup> / <sub>4</sub> ° W	1.16
122.10	N. 13 <sup>1</sup> / <sub>4</sub> ° W	1.85
104.28	N 77° E	1.58

Begin at the N.E. cor. of lot and run thence  
To a Post Thence

" " "

" " "

" place of beginning and containing

25  
/ 100 Acres

Lot No 2.

122.10	S 13 <sup>1</sup> / <sub>4</sub> ° E	1.85
93.72	S 77 <sup>3</sup> / <sub>4</sub> ° W	1.42
120.12	N 13° W	1.82
93.72	N 77° E	1.42

Begin at the N.E. cor. of lot and run thence  
To a Post Thence

" " "

" " "

" place of beginning and containing

25  
/ 100 Acres

Lot No 3.

120.12	S. 13° E	1.82
79.20	S 77 <sup>3</sup> / <sub>4</sub> ° W	1.20
118.80	N. 13° W	1.80
82.50	N. 77° E	1.25

Begin at the N.E. cor. of lot and run thence  
To a Post Thence

" " "

" " "

" place of beginning and containing

21  
/ 100 Acres

Course Chain Lot No 4.

053

			Begin at the N. E. cor. of lot and run thence
118.80	S. 13° E	1.80	To a Post Thence
93.06	S 77 3/4° W	1.41	" "
118.14	N 13° W	1.79	" "
93.06	N 77° E	1.41	" place of beginning and containing
			30 / 100 Acres.

Lot No 5.

			Begin at the N. E. cor. of lot and run thence
118.14	S. 13° E	1.79	To a Post Thence
178.86	S 77 3/4° W	2.71	" "
115.50	N. 6 3/4° W	1.75	" "
168.30	N 77° E	2.55	" place of beginning and containing
			47 / 100 Acres

Lot No 6.

			Begin at the N. E. cor. of lot and run thence
115.50	S. 6 3/4° E	1.75	To a Post Thence
150.48	S 77 3/4° W	2.78	" "
113.57	N 6 3/4° W	1.72	" "
148.50	N 77° E	2.25	" place of beginning and containing
			38 / 100 Acres

Course & Distance

Lot No 7.

054

11352 S 63 1/2° E 1.72

14388 S 86 1/2° W 2.18

8976 N 63 1/2° W 1.36

14388 N 77° E 2.18

Begin at the N.E. cor. of the lot and run thence  
To a Post Thence

" " "

" " "

" place of beginning and containing

34  
100 Acres

Lot No. 8.

155.10 South 2.35

596.97 N 87 1/2° W 9.04 1/2

66.20 N 67 1/2° W 1.00

143.88 N 86 1/2° E 2.18

468.60 N 77 1/4° E 7.10

Begin at the N.E. cor. of the lot and run thence  
To a Post Thence

" " "

" " "

" place of beginning and containing

37  
100 Acres

Lot No 9.

132.00 South 2.00

198.00 West 3.00

89.20 North 1.35

20328 N. 77 1/4° E 3.08

Begin at the N.E. cor. of lot and run thence  
To a Post Thence

" " "

" " "

" place of beginning and containing

50  
100 Acres



Course Lines Lot No. 10

055

66 <sup>00</sup>	South	1.00	Begin at the N. E. cor. of lot and run thence To a Post	Thence
198 <sup>00</sup>	West	3.00	" "	"
66 <sup>20</sup>	North	1.00	" "	"
199 <sup>00</sup>	East	3.00	" place of beginning and containing 30/100 Acres.	"

Lot No. 11.

66 <sup>00</sup>	South	1.00	Begin at the N. E. cor. of lot and run thence To a Post	Thence
198 <sup>00</sup>	West	3.00	" "	"
66 <sup>20</sup>	North	1.00	" "	"
199 <sup>00</sup>	East	3.00	" place of beginning and containing 30/100 Acres	"

Lot No 12.

68 <sup>64</sup>	South	1.04	Begin at the N. E. cor. of lot and run thence To a Post	Thence
198 <sup>00</sup>	87 <sup>1</sup> / <sub>2</sub> ° W	3.00	" "	"
77 <sup>22</sup>	North	1.17	" "	"
198 <sup>00</sup>	East	3.00	" place of beginning and containing 35/100 Acres	"

Conce Survey Lot No 13.

056

14718	South	2.23	Begin at the N.E. cor. of lot and run thence To a Post	Thence
17457	S 89 $\frac{1}{2}$ ° W	2.64 $\frac{1}{2}$	" "	"
153.12	N. 6 $\frac{3}{4}$ ° W	2.32	" "	"
125.07	N. 87 $\frac{1}{2}$ ° E	7.89 $\frac{1}{2}$	" place of beginning and containing	
79107				62/100 Acres

Lot No 14.

153.12	S. 6 $\frac{3}{4}$ ° E	2.32	Begin at the N.E. cor. of lot and run thence To a Post	Thence
9372	S 87 $\frac{1}{2}$ ° W	1.42	" "	"
153.12	N. 6 $\frac{3}{4}$ ° W	2.32	" "	"
93.72	N. 87 $\frac{1}{2}$ ° E	1.42	" place of beginning and containing	
				34/100 Acres

Lot No 15.

153.12	S 6 $\frac{3}{4}$ ° E	2.32	Begin at the N.E. cor. of lot and run thence To a Post	Thence
662	S 87 $\frac{1}{2}$ ° W	1.00	" "	"
153.12	N. 6 $\frac{3}{4}$ ° W	2.32	" "	"
662	N. 87 $\frac{1}{2}$ ° E	1.00	" place of beginning and containing	
				23/100 Acres

Course Chain Lot No 16.

15312	S. 63 <sup>3</sup> / <sub>4</sub> ° E	2.32
10692	S. 87 <sup>1</sup> / <sub>2</sub> ° W	1.62
15312	N. 63 <sup>3</sup> / <sub>4</sub> ° W	2.32
10692	N. 87 <sup>1</sup> / <sub>2</sub> ° E	1.62

Begin at the N.E. cor. of lot and run thence  
 To a Post  
 " " " " " "  
 " " " " " "  
 " " " " " "  
 " place of beginning and containing  
 38  
 100 Acres

Lot No. 17.

15312	S. 63 <sup>3</sup> / <sub>4</sub> ° E	2.32
5544	S. 87 <sup>1</sup> / <sub>2</sub> ° W	.84
15312	N. 63 <sup>3</sup> / <sub>4</sub> ° W	2.32
5544	N. 87 <sup>1</sup> / <sub>2</sub> ° E	.84

Begin at the N.E. cor. of lot and run thence  
 To a Post  
 " " " " " "  
 " " " " " "  
 " " " " " "  
 " place of beginning and containing  
 19  
 100 Acres

Lot No. 18.

15312	S. 63 <sup>3</sup> / <sub>4</sub> ° E	2.32
83.82	S. 87 <sup>1</sup> / <sub>2</sub> ° W	1.27
15312	N. 63 <sup>3</sup> / <sub>4</sub> ° W	2.32
83.82	N. 87 <sup>1</sup> / <sub>2</sub> ° E	1.27

Begin at the N.E. cor. of lot and run thence  
 To a Post  
 " " " " " "  
 " " " " " "  
 " " " " " "  
 " place of beginning and containing  
 29  
 100 Acres

Rec

Course Chains

Block No. 196.

058

Lot No 1.

Begin at the N.E. cor. of lot and run thence

102.30 S. 81° E 1.53

To a Post

Thence

25.08 S. 77° 34' W .38

" "

"

15.84 S. 14° E .24

" "

"

37.62 S. 73 1/2° W .57

" "

"

40.26 S. 14 1/2° E .61

" "

"

64.02 S. 81 3/4° W .97

" "

"

154.11 N. 10 1/4° W 2.33 1/2

" "

"

125.07 N. 77° E 1.89 1/2

" place of beginning and containing

47

100 Acres

Lot No 2

Begin at the N. E. cor. of lot and run thence

59.40 S. 81° E .90

To a Post

Thence

54.78 S. 80 1/4° W .83

" "

"

40.26 N. 14 1/2° W .61

" "

"

37.62 N. 73 1/2° E .57

" "

"

15.84 N. 14° W .24

" "

"

25.08 N. 77 1/4° E .38

" place of beginning and containing

47

100 Acres

Lot No 3

Begin at the N.E. cor. of lot and run thence

206

Conced Chains Continued

133.98	S. 87° 4' E	2.03	To a Post	Thence
73.92	S 87° W	1.12	" "	"
123.92	N. 1/2° E	1.87	" "	"
54.78	N 80 1/4 E	.83	" place of beginning and containing 19/100 Acres	

Lot No 4.

Begin at the N. E. cor. of lot and run thence

123.42	S. 1/2° W	1.87	To a Post	Thence
93.06	S. 87° W	1.41	" "	"
114.18	N. 93 3/4 W	1.73	" "	"
54.78	N. 83 1/2° E	.83	" "	"
64.02	N. 81 1/4° E	.97	" place of beginning and containing 28/100 Acres	

Lot No 5.

Begin at the N. E. cor. of lot and run thence

154.11	S. 10 1/4 E	2.33 1/2	To a Post	Thence
54.78	S 83 1/2 W	.83	" "	"
149.16	N. 7 1/4 W	2.26	" "	"
46.20	N. 77° E	.70	" place of beginning and containing 17/100 Acres	

Paty Bitron  
my cash — 7.00

Course & Distance      Lot No 6

33.32	S. 7 $\frac{1}{4}$ ° E	2.02	Begin at the N.E. cor. of lot and run thence To a Post	Thence
38.28	S. 80° W	.58	" "	"
128.70	N. 7 $\frac{1}{2}$ ° W	1.95	" "	"
37.62	N. 77° E	.57	" place of beginning and containing	"
11 /100 Acres				

Lot No 7.

106.92	S. 7 $\frac{1}{2}$ ° W	1.62	Begin at the N.E. cor. of lot and run thence To a Post	Thence
75.90	S. 81° W	1.15	" "	"
102.63	N. 12° 25' W	1.55 $\frac{1}{2}$	" "	"
85.14	N. 77° E	1.29	" place of beginning and containing	"
18 /100 Acres				

Lot No 8

2178	S. 7 $\frac{1}{2}$ ° E	.33	Begin at the N.E. cor. of lot and run thence To a Post	Thence
7326	S. 81° W	1.11	" "	"
2178	N. 12° 25' W	.33	" "	"
75.90	N. 81° E	1.15	" place of beginning and containing	"
4 /100 Acres				

Oliver Harris Lot No. 9.

061

			Begin at the N.E. cor. of lot and run thence
567 <sup>6</sup>	S. 74 <sup>1</sup> / <sub>2</sub> ° E	.86	To a Post Thence
1082 <sup>4</sup>	S. 80° W	1.64	" "
620 <sup>4</sup>	N. 12° 25' W	.94	" "
733 <sup>6</sup>	N. 81° E	1.11	" "
383 <sup>8</sup>	N. 80° E	.58	" place of beginning and containing
			15 / 100 Acres

Lot No. 10.

			Begin at the N.E. cor. of lot and run thence
712 <sup>8</sup>	S. 93 <sup>3</sup> / <sub>4</sub> ° E	1.08	To a Post Thence
1069 <sup>2</sup>	S. 87° W	1.62	" "
574 <sup>2</sup>	N. 12° 25' W	.87	" "
1082 <sup>4</sup>	N. 80° E	1.64	" place of beginning and containing
			16 / 100 Acres

Block No. 197

Lot No. 1.

			Begin at the N.E. cor. of lot and run thence
1484 <sup>4</sup>	S. 143 <sup>3</sup> / <sub>4</sub> ° E	1.74	To a Post Thence
369 <sup>5</sup>	S. 82° 25' W	2.07 <sup>1</sup> / <sub>2</sub>	" "
029 <sup>6</sup>	N. 13° W	1.56	" "
1385 <sup>-</sup> 1390 <sup>5</sup>	N. 77° E	1.72 <sup>1</sup> / <sub>2</sub>	" place of beginning & containing
			30 / 100 Acres

Course      Chain      Lot No 2.

			Begin at the N.E. cor. of lot and run thence
102.26	S. 1 1/2° E	1.56	To a Post      Thence
125.90	S. 82° 25' W	1.90	"      "
91.74	N. 3° W	1.39	"      "
127.38	N. 77° E	1.93	" place of beginning and containing
			28 / 100 Acres

Lot No 3.

			Begin at the N.E. cor. of the lot and run thence
95.70	S. 4° E	1.45	To a Post      Thence
54.75	S. 88° W	.83	"      "
92.40	N. 3° W	1.40	"      "
55.11 55.165	N. 82° 25' E	.83 1/2	" place of beginning and containing
			12 / 100 Acres

Lot No 4

			Begin at the N.E. cor. of lot and run thence
102.30	S. 1 1/2° E	1.55	To a Post      Thence
66.66	S. 88° W	1.01	"      "
95.70	N. 4° W	1.45	"      "
70.29	N. 82° 25' E	1.06 1/2	" place of beginning and containing
			15 / 100 Acres



Course Chains Lot No 5.

063

133.66	S. 14 3/4° E	.51	Begin at the N.E. cor. of lot and run thence
185.14	S. 6° E	1.29	To a Post Thence
150.48	S 88° W	2.28	" " "
104.30	N. 1 1/2° W	1.55	" " "
136.85 (5780)	N. 82° 25' E	2.07 1/2	" place of beginning and containing
			30 / 100 Acres.

Block No. 198.

Lot No 1.

22.24	S. 2 3/4° E	1.06 1/2	Begin at the N.E. cor. of lot and run thence
24.7	S 86 1/2° W	1.89	To a Post Thence
29.96	S 2 3/4° E	.59	" " "
26.42	S 88° W	1.31	" " "
20.22	N. 5 3/4° W	1.07 1/2	" " "
18.22	N. 77° E	3.31	" place of beginning and containing
			20 / 100 Acres

Lot No 2.

27.91	S. 2 3/4° E	1.65 1/2	Begin at the N.E. cor. of lot and run thence
18.80	S 88 1/2° W	.74	To a Post Thence
12.56	N 2 3/4° W	1.58	" " "
18.54	N. 86 1/2° E	.74	" place of beginning & containing
			12 / 100 Acres

Course Chains Lot No 3.

			Begin at the N.E. cor. of lot and run thence
104.28	S. 23 1/2° E	1.58	To a Post Thence
74.90	S. 88 1/2° W	1.15	" " "
100.32	N. 23 1/4° W	2.52	" " "
166.31			" " "
75.90	N. 86 1/2° E	1.15	" place of beginning and containing
			18 / 1100 Acres

Lot No 4.

			Begin at the N.E. cor. of lot and run thence
61.38	S. 23 1/4° E	.93	To a Post Thence
85.16	S. 88 1/2° W	1.26	" " "
64.25	N. 53 1/4° W	.97 1/2	" " "
86.40	N. 88° E	1.31	" place of beginning and containing
			12 / 1100 Acres

Block No. 199.

Lot No 1.

			Begin at the N.E. cor. of lot and run thence
6330	S. 63 1/4° E	.96	To a Post Thence
2574	S. 87 1/2° W.	.39	" " "
17.82	S. 20° W.	.27	" " "
36.96	S. 83° W	.56	" " "
11.88	S. 20° W	.18	" " "
21.12	S. 83° W	.32	" " "

	Bearing	Chains	Continued	
16.60	N. 10° W.	.25	To a Post	Thence
5.94	N. 81° E.	.09	" "	"
61.38	N. 10 1/2° W.	.93	" "	"
89.10	N. 76 1/2° E.	1.35	" place of beginning and containing	"
				15/100 Acres

Lot No. 2.

Begin at the N.E. cor. of lot and run thence				
61.33	S. 10 1/2° E.	.93	To a Post	Thence
69.30	S. 81° W.	1.05	" "	"
56.10	N. 11° W.	.85	" "	"
69.96	N. 76 1/2° E.	1.06	" place of beginning and containing	"
				9/100 Acres

Lot No. 3.

Begin at the N.E. cor. of lot and run thence				
65.34	S. 63 1/4° E.	.99	To a Post	Thence
39.10	S. 88 3/4° W.	1.35	" "	"
33.00	N. 10° W.	.50	" "	"
21.12	N. 83° E.	.32	" "	"
11.88	N. 2° E.	.18	" "	"
36.96	N. 83° E.	.56	" "	"
17.82	N. 2° E.	.27	" "	"
25.74	N. 87 1/2° E.	.39	" place of beginning and containing	"
				8/100 Acres

Course Chains Lot No 4.

Course	Chains		
			Begin at the N.E. cor. of lot and run thence
49.50	S. 10° E	.75	To a Post Thence
55.44	S 8° E	.84	" " "
56.76	S 80½° W	.86	" " "
107.58	N. 11° W	1.63	" " "
63.36	N. 81° E	.96	" place of beginning and containing 14/100 Acres

Lot No 5

Course	Chains		
			Begin at the N.E. cor. of lot and run thence
60.72	S 10° E	.92	To a Post Thence
48.84	S 83½° W	.74	" " "
64.68	N. 11° W	.98	" " "
50.82	N. 80½° E	.77	" place of beginning and containing 7/100 Acres

Lot No 6.

Course	Chains		
			Begin at the N.E. cor. of lot and run thence
62.24	S. 10° E	.94	To a Post Thence
16.50	S 83½° W	.25	" " "
60.72	N. 10° W	.92	" " "
15.84	N. 80½° E	.34	" place of beginning and containing 2/100 Acres

Course Chains Lot No 7.

52.80	S. 8 1/2° E	.80	Begin at the N. E. cor. of lot and run thence
2.64	East	.04	To a Post Thence
66.00	S. 9° E.	1.00	" " "
15.84	S. 83 1/2° W	.24	" " "
60.72	N. 10° W	.92	" " "
10.56	S. 80 1/2° W	.16	" " "
55.44	N. 8° W	.84	" " "
23.10	N. 88 3/4° E	.35	" place of beginning and containing
			4 1/100 Acres

Lot No 8.

32.34	South	.49	Begin at the N. E. cor. of lot and run thence
80.52	S. 6 1/2° E	1.22	To a Post Thence
55.44	S. 83 1/2° W	.84	" " "
66.00	N. 9° W	1.00	" " "
2.64	West	.04	" " "
52.80	N. 8 1/2° W	.80	" " "
46.00	N. 88 3/4° E	1.00	" place of beginning and containing
			16 1/100 Acres

Lot No. 9.

73.26	S. 6 1/2° E	1.11	Begin at the N. E. cor. of lot and run thence
16.82	S. 83 1/2° W	1.77	To a Post Thence
			" " (over)

	Bearing	Distance	Continued	Thence
8052	N. 61 $\frac{1}{2}$ ° W	1.22	To a Post	
11616	N. 87° E	1.76	" place of beginning and containing	
				20/100 Acres

Note. This lot has also a space 40 links wide set off from the extreme West side end for a street or a continuation of Myers Street.

### Lot No. 10.

	Bearing	Distance	Continued	Thence
71.25	S. 61 $\frac{1}{2}$ ° E	1.08	To a Post	
46.20	S. 83 $\frac{1}{2}$ ° W	.70	" "	" "
73.26	N. 64 $\frac{1}{2}$ ° W	1.11	" "	" "
44.88	N. 87° E	.68	" place of beginning and containing	
				8/100 Acres

### Lot No. 11.

	Bearing	Distance	Continued	Thence
66.00	South	1.00	To a Post	
63.36	S. 83 $\frac{1}{2}$ ° W	.96	" "	" "
71.28	N. 61 $\frac{1}{2}$ ° W	1.08	" "	" "
71.94	N. 87° E	1.09	" place of beginning and containing	
				10/100 Acres

Course

Block No. 200.

069

Lot No. 1.

Begin at the N.E. cor. of lot and run thence

73.92	S. 10 <sup>3</sup> / <sub>4</sub> ° E	1.12	To a Post	Thence
99.66	N. 86 <sup>1</sup> / <sub>2</sub> ° W	1.51	"	"
7.90	S. 79 <sup>3</sup> / <sub>4</sub> ° W	.15	"	"
29.70	N. 12° 10' W	.45	"	"
77.22	N. 72° E	1.17	"	"
15.84	N. 14° W	.24	"	"
31.68	N. 76 <sup>3</sup> / <sub>4</sub> ° E	.48	" place of beginning and containing 10/100 Acres	

Lot No. 2.

Begin at the N.E. cor. of lot and run thence

15.84	S. 14° E	.24	To a Post	Thence
15.18	S. 72° W	.23	"	"
16.50	N. 14° W	.25	"	"
15.18	N. 76 <sup>3</sup> / <sub>4</sub> ° E	.23	" place of beginning and containing 7/1000 Acres	

Lot No. 3.

Begin at the N.E. cor. of lot and run thence

16.50	S. 14° E	.25	To a Post	Thence
62.04	S. 72° W	.94	"	"
21.12	N. 12° 10' W	.32	"	"
61.38	N. 76 <sup>3</sup> / <sub>4</sub> ° E	.93	" place of beginning and containing 3/100 Acres	

Course Chains Lot No 4

070

			Begin at the N.E. cor. of lot and run thence
4092	S. 10 <sup>3</sup> / <sub>4</sub> ° E	.62	To a Post Thence
11022	S. 85 <sup>1</sup> / <sub>2</sub> ° W	1.67	" " "
48.18	N. 12 <sup>1</sup> / <sub>2</sub> ° W	.73	" " "
9.90	N. 77 <sup>3</sup> / <sub>4</sub> ° E	.15	" " "
99.66	S. 89 <sup>1</sup> / <sub>2</sub> ° E	1.51	" place of beginning and containing
			11/100 Acres.

Block No. 201.

Lot No 1.

			Begin at the N.E. cor. of lot and run thence
85.14	S. 11 <sup>1</sup> / <sub>2</sub> ° E	1.29	To a Post Thence
188.76	S. 85 <sup>1</sup> / <sub>2</sub> ° W	2.86	" " "
81.18	N. 12 <sup>1</sup> / <sub>2</sub> ° E	1.23	" " "
148.50	N. 84 <sup>1</sup> / <sub>2</sub> ° E	2.25	" place of beginning and containing
			32/100 Acres

Lot No 2.

			Begin at the N.E. cor. of lot and run thence
108.90	S. 6° E	1.65	To a Post Thence
71.94	S. 79° W	1.09	" " "
89.50	N. 13 <sup>3</sup> / <sub>4</sub> ° W	1.35	" " "
33.66	N. 12 <sup>1</sup> / <sub>2</sub> ° E	.51	" " "
73.92	N. 85 <sup>1</sup> / <sub>2</sub> ° E	1.12	" place of beginning and containing
			20/100 Acres



Purse Chain Lot No. 3.

071

2524	S. 11 1/4° E	1.14	Begin at the N. E. cor. of the lot and run thence To a Post	Thence
48.18	S. 81 1/2° W	.73	" "	"
21.78	S. 4 3/4° E	.33	" "	"
67.32	S. 79° W	1.02	" "	"
108.90	N. 6° W	1.65	" "	"
114.84	N. 85 1/2° E	1.74	" place of beginning and containing 25/100 Acres	

Lot No. 4.

2128	S. 11 1/4° E	.33	Begin at the N. E. cor. of flat and run thence To a Post	Thence
51.48	S. 81 1/2° W	.78	" "	"
21.78	N. 4 3/4° W	.33	" "	"
48.18	N. 81 1/2° E	.73	" place of beginning and containing 2/100 Acres	

Block No. 202.

Lot No. 1.

			Begin at the N. E. cor. of lot and run thence	
89.76	S. 6 1/2° E	1.36	To a Post	Thence
97.68	S. 83 1/2° W	1.48	" "	"
93.06	N. 12° 10' W	1.41	" "	"
106.92	N. 84 3/4° E	1.62	" place of beginning & containing 20/100 Acres	

Peruse same

Block No. 203.

072

Begin at the N. E. cor. of block and run thence  
 To a Post  
 Thence  
 " "  
 " "  
 " "  
 " "  
 " place of beginning and containing  
 39/100 Acres

177.54	S. 11 $\frac{1}{4}$ ° E	2.69	177.54
58.08	S. 79 $\frac{1}{2}$ ° W	.88	58.08
139.92	N. 37° W	2.12	139.92
55.44	N. 10° W	.84	55.44
118.14	N. 80 $\frac{1}{2}$ ° E	1.79	118.14

Block No. 204.

Lot No 1.

Begin at the N. E. cor. of lot and run thence  
 To a Post  
 Thence  
 " "  
 " "  
 " "  
 " "  
 " "  
 " place of beginning and containing  
 37/100 Acres

100.98	S. 7 $\frac{1}{2}$ ° E	1.53
95.70	S. 79 $\frac{1}{2}$ ° W	1.45
70.62	N. 12° 10' W	1.07
117.48	S. 79 $\frac{1}{2}$ ° W	1.78
52.14	N. 12° 10' W	.79
223.08	N. 79 $\frac{1}{2}$ ° E	3.38

Lot No 2.

Begin at the N. E. cor. of lot and run thence  
 To a Post  
 Thence  
 " "  
 " "  
 " place of beginning and containing  
 19/100 Acres

70.62	S. 12° 10' E	1.07
117.48	S. 79 $\frac{1}{2}$ ° W	1.78
70.62	N. 12° 10' W	1.07
117.48	N. 79 $\frac{1}{2}$ ° E	1.78

Course

Chain

Block No 205

073

Lot No 1.

102.26	S. 81° 4' E	1.56	Begin at the N.E. cor. of lot and run thence To a Post	Thence
76.56	S 81° 4' W	1.16	" "	"
104.94	N. 8° W	1.59	" "	"
77.22	N. 83° E	1.17	" place of beginning and containing	"
				17/100 Acres

Lot No 2.

104.94	S. 8° E	1.59	Begin at the N.E. cor. of lot and run thence To a Post	Thence
55.49	S 81° 4' W	.84	" "	"
106.26	N. 8° W	1.61	" "	"
55.44	N. 83° E	.84	" place of beginning and containing	"
				13/100 Acres

Block No. 206.

Lot No 1.

39.60	S. 6° E.	.60	Begin at the N.E. cor. of lot and run thence To a Post	Thence
73.59	S. 83 1/2° W	1.11 1/2	" "	"
45.54	N. 2° W	.69	" "	"
71.94	N. 88 1/4° E	1.09	" place of beginning and containing	"
				7/100 Acres

Course Chains Lot No 2.

Course	Chains	Notes
		Begin at the N.E. cor. of lot and run thence
45.54	S. 2° E	To a Post Thence
49.50	S 83½° W	" "
36.30	North	" "
12.86	N. 88¾° E	" "
14.52	North	" "
32.34	N. 88¾° E	" place of beginning and containing 5/100 Acres

Lot No 3.

Course	Chains	Notes
		Begin at the N.E. cor. of lot and run thence
14.52	South	To a Post Thence
13.86	S 88¾° W	" "
36.30	South	" "
17.82	S 83½° W	" "
51.98	N. 4½° W	" "
34.96	N. 88¾° E	" place of beginning and containing 3/100 Acres

Lot No 4.

Course	Chains	Notes
		Begin at the N.E. cor. of lot and run thence
51.98	S. 4½° E.	To a Post Thence
41.58	S 83½° W	" "
56.76	N. 1° W	" "
37.95	N. 88¾° E	" place of beginning and containing 5/100 Acres

Onise Chain Lot No 5.

075

Begin at the N. E. cor. of lot and run thence

1320	S. 1° E	.20	To a Post	Thence
1320	S 88 <sup>3</sup> / <sub>4</sub> ° W	.20	"	"
1320	N. 1° W	.20	"	"
1320	N. 88 <sup>3</sup> / <sub>4</sub> ° E	.20	" place of beginning and containing 4/1000 Acres	

Lot No 6.

Begin at the N. E. cor of lot and run thence

1320	S 1° E	.20	To a Post	Thence
1320	N. 88 <sup>3</sup> / <sub>4</sub> ° E	.20	"	"
4356	S 1° E	.66	"	"
4719	S 83 <sup>1</sup> / <sub>2</sub> ° W	.71 <sup>1</sup> / <sub>2</sub>	"	"
5940	N. 2 <sup>1</sup> / <sub>2</sub> ° W.	.90	"	"
3498	N. 88 <sup>3</sup> / <sub>4</sub> ° E	.53	" place of beginning and containing 6/100 Acres	

Lot No 7.

Begin at the N. E. cor of lot and run thence

5940	S 2 <sup>1</sup> / <sub>2</sub> ° E	.90	To a Post	Thence
4554	S 83 <sup>1</sup> / <sub>2</sub> ° W	.69	"	"
6534	N. 3° W	.99	"	"
4620	N 88 <sup>3</sup> / <sub>4</sub> ° E	.70	" place of beginning and containing 7/100 Acres	

Course Chains

Block No. 207.

076

Lot No 1.

Begin at the N.E. cor. of lot and run thence  
 To a Post Thence  
 11.88 S 84° E .18  
 118.14 S 83½° W 1.79  
 22.44 N. 8¼° W .34  
 118.14 N. 88¼° E 1.79  
 " place of beginning and containing  
 5/100 Acres

Lot No 2.

Begin at the N.E. cor. of the lot and run thence  
 To a Post Thence  
 27.44 S 84° E .34  
 48.84 S 83½° W .74  
 26.90 N 8¼° W .40  
 48.84 N. 88½° E .74  
 " place of beginning and containing  
 3/100 Acres

Lot No 3.

Begin at the N.E. cor. of lot and run thence  
 To a Post Thence  
 26.90 S 84° E .40  
 95.04 S 83½° W 1.44  
 34.98 N. 7° W .53  
 95.04 N. 88¼° E 1.44  
 " place of beginning and containing  
 7/100 Acres

Lot No. 1.

Begin at the N.E. cor. of lot and run thence

8184	S 1 3/4° E	1.24	To a Post	Thence
13530	S 77° W	2.05	"	"
10098	N. 11 3/4° W	1.53	"	"
14850	N. 85 1/4° E	2.25	" place of beginning and containing	
				36/100 Acres

Lot No 2

Begin at the N.E. cor. of lot and run thence

10098	S 11 3/4° E	1.53	To a Post	Thence
14288	S 77° W	2.18	"	"
12210	N. 2 1/2° W	1.85	"	"
12738	N. 85 1/4° E	1.93	" place of beginning and containing	
				32/100 Acres

Lot No 3.

Begin at the N.E. cor. of lot and run thence

12210	S 2 1/2° E	1.85	To a Post	Thence
10890	S 77° W	1.65	"	"
13662	N. 6 1/4° W	2.07	"	"
11484	N. 85 1/4° E	1.74	" place of beginning and containing	
				32/100 Acres

Course Chains Lot No 4.

078

120.78	S. 8 1/2° E	1.83	Begin at the N. E. cor. of lot and run thence To a Post. Thence
100.32	S 83 1/2° W	1.52	" " "
108.20	N. 6 1/4° W	1.65	" " "
100.98	N. 77° E	1.53	" place of beginning and containing 27/100 Acres.

Lot No 5.

138.60	S. 11 3/4° E	2.10	Begin at the N. E. cor. of lot and run thence To a Post. Thence
159.72	S 83 1/2° W	2.42	" " "
120.78	N. 8 1/2° W	1.83	" " "
157.80	N. 77° E	2.30	" place of beginning and containing 45/100 Acres

Lot No. 6.

153.12	S 11 3/4° E	2.32	Begin at the N. E. cor. of lot and run thence To a Post Thence
106.92	S 83 1/2° W	1.62	" " "
138.60	N. 11 3/4° W	2.10	" " "
135.30	N 77° E	2.05	" place of beginning and containing 40/100 Acres



Course Chains

Block No 209.

079

Lot No 1.

Begin at the N.E. cor. of lot and run thence

127 <sup>35</sup>	S 84° E	1.93
71 <sup>28</sup>	S 84½° W	1.08
125 <sup>40</sup>	N. 6¾° W	1.90
69 <sup>63</sup>	N. 83° 26' E	1.05½

Do a Post Thence

" " "

" " "

" place of beginning and containing  
20/100 Acres

Lot No. 2.

Begin at the N.E. cor. of lot and run thence

125 <sup>40</sup>	S 6¾° E	1.90
141 <sup>24</sup>	S 84½° W	2.14
124 <sup>09</sup>	N. 6¾° W	1.88
99 <sup>00</sup>	N. 83° 26' E	1.50

Do a Post Thence

" " "

" " "

" place of beginning and containing  
29/100 Acres

Lot No. 3.

Begin at the N.E. cor. of lot and run thence

124 <sup>08</sup>	S 6¾° E	1.88
91 <sup>41</sup>	S 84½° W	1.38½
122 <sup>43</sup>	N. 7° W	1.85½
94 <sup>38</sup>	N. 83° 26' E	1.43

Do a Post Thence

" " "

" " "

" place of beginning and containing  
26/100 Acres

Course Chain

Lot No 4.

080

Begin at the N.E. cor. of lot and run thence

4229 S. 6° E .64

To a Post

Thence

4785 S 83° 20' W .72 1/2

" "

4422 N. 7° W .67

" "

4550 N 84 1/2° E .75

" place of beginning and containing

6/100 Acres

Lot No 5.

Begin at the N.E. cor. of lot and run thence

8580 S 6° E 1.30

To a Post

Thence

7128 S 83 3/4° W 1.08

" "

8481 N. 5 1/4° W 1.28 1/2

" "

6996 N. 83° 20' E 1.06 1/2

" place of beginning and containing

14/100 Acres

Lot No 6

Begin at the N.E. cor. of lot and run thence

7194 S 8° 10' E 1.09

To a Post

Thence

2772 S 83 3/4° W .42

" "

6864 N. 6° W 1.04

" "

5508 N 79° E .38

" place of beginning and containing

4/100 Acres

Course Chain Lot No. 7

081

4485	S 63/4° E	.68	Begin at the N.E. cor. of lot and run thence To a Post	thence
14586	S 79° W	2.21	" "	"
5940	N. 6° W	.90	" "	"
14124	N 84 1/2° E	2.14	" place of beginning and containing 17/100 Acres	

Lot No. 8.

8052	S 63/4° E	1.22	Begin at the N.E. cor. of lot and run thence To a Post	thence
11550	S 83 3/4° W	1.75	" "	"
7194	N 8° 10' W	1.09	" "	"
12078	N 79° E	1.83	" place of beginning and containing 20/100 Acres	

Lot No. 9.

72441	S 8 1/4° E	1.88 1/2	Begin at the N.E. cor. of lot and run thence To a Post	thence
7590	S 83 3/4° W	1.15	" "	"
12606	N. 6 3/4° W	1.91	" "	"
7128	N. 84 1/2° E	1.08	" place of beginning and containing 20/100 Acres	

Course Chains

Block No. 210.

082

Lot No 1.

Begin at the N.E. cor. of lot and run thence

4488	S 34° E.	.68
4686	S 84 3/4° W	.71
4422	N. 6 3/4° W	.67
5148	N. 83° 20' E	.78

To a Post Thence

" " "

" place of beginning and containing  
5/100 Acres

Lot No 2.

Begin at the N.E. cor. of lot and run thence

4422	S 6 3/4° E	.67
2310	S 84 3/4° W	.35
4356	N. 13 3/4° W	.66
4884	N. 83° 20' E	.74

To a Post Thence

" " "

" place of beginning and containing  
2/100 Acres

Lot No. 3.

Begin at the N.E. cor. of lot and run thence

4356	S 13 3/4° E	.66
5478	S 84 3/4° W	.83
4224	N. 3 3/4° W	.64
4818	N. 83° 20' E	.73

To a Post Thence

" " "

" place of beginning and containing  
5/100 Acres

Course

Chain

Lot No. 4.

083

Begin at the N. E. cor. of lot and run thence

4224	S 33 1/2° E	.64
4620	S 84 3/4° W	.70
1452	N. 8° W	.22
1782	S 84 3/4° W	.27
2574	N. 8° W	.39
6798	N. 83° 20' E	1.03

To a Post Thence

" " "

" " "

" " "

" " "

" place of beginning and containing  
6/100 Acres

Lot No 5.

Begin at the N. E. cor. of lot and run thence

1452	S. 8° E	.22
1782	S 84 3/4° W	.27
1452	N. 8° W	.22
1782	N. 84 3/4° E	.27

To a Post Thence

" " "

" " "

" place of beginning and containing  
5/1000 Acres

Lot No 6.

Begin at the N. E. cor. of lot and run thence

4026	S 8° E	.61
3960	S 84 3/4° W	.60
3960	N. 9 1/2° W	.60
3960	N. 83° 20' E	.60

To a Post Thence

" " "

" " "

" place of beginning and containing  
4/100 Acres

Corner Lines

Lot No. 7.

084

3960 S 9 1/2° E .60

Begin at the N.E. cor. of lot and run thence  
To a Post Thence

4422 S 84 3/4° W .67

3894 N. 4 1/2° W .59

4756 N. 83° 20' E .66

" place of beginning and containing  
4/100 Acres

Block No. 211.

Lot No. 1.

8019 S 6 1/2° E 1.21 1/2

Begin at the N.E. cor. of lot and run thence  
To a Post Thence

4488 S 86 1/2° W .68

7722 N. 5° W 1.17

4422 N. 83° 30' E .67

" place of beginning and containing  
8/100 Acres

Lot No. 2.

3531 S 6 1/4° E .53 1/2

Begin at the N.E. cor. of lot and run thence  
To a Post Thence

4620 S 81 1/2° W .70

4158 N. 5° W .63

4488 N 86 1/2° E .68

" place of beginning and containing  
4/100 Acres

Course Chains Lot No 3.

085

Begin at the N.E. cor. of lot and run thence  
To a Post Thence

133<sup>98</sup> S 6<sup>1</sup>/<sub>2</sub>° E 2.03

189<sup>42</sup> S 83<sup>3</sup>/<sub>4</sub>° W 2.87

127<sup>05</sup> N. 8<sup>3</sup>/<sub>4</sub>° W 1.92<sup>1</sup>/<sub>2</sub>

194<sup>70</sup> N. 81<sup>1</sup>/<sub>2</sub>° E 2.95

place of beginning and containing  
57/100 Acres

Block No. 212.

Begin at the N.E. cor. of block and run thence  
To a Post Thence

124<sup>08</sup> S 8<sup>1</sup>/<sub>2</sub>° E 1.88

126<sup>72</sup> S 84<sup>1</sup>/<sub>2</sub>° W 1.92

116<sup>16</sup> N. 8<sup>1</sup>/<sub>2</sub>° W 1.76

128<sup>70</sup> N. 81° E 1.95

place of beginning and containing  
35/100 Acres

Block No 213.

Lot No. 1.

Begin at the N.E. cor. of lot and run thence  
To a Post Thence

85<sup>14</sup> S 9<sup>3</sup>/<sub>4</sub>° E 1.29

15<sup>18</sup> S 80° W .23

29<sup>70</sup> N. 89° W .45

80<sup>52</sup> N. 4<sup>1</sup>/<sub>2</sub>° W 1.22

(Open)

Continued

3102	N. 81° E	47
------	----------	----

Place of beginning and containing  
7/100 Acres

Lot No 2.

Begin at the N. E. cor. of lot and run thence

8652	S 4 1/2° E	1.22
7590	N. 89° W	1.15
528	N. 6° W	.08
726	N. 89° W	.11
6402	N. 6° W	.97
8778	N. 81° E	1.33

To a Post Thence

" " " "

" " " "

" " " "

" " " "

Place of beginning and containing  
14/100 Acres

Lot No 3.

Begin at the N. E. cor. of lot and run thence

6402	S 6° E	.97
726	S 89° E	.11
1188	S 6° E	.18
4158	S 81° W	.63
528	N. 6° W	.08
5148	S 77° W	.78
6666	N. 12° 10' W	1.01
9240	N. 81° E	1.40

To a post Thence

" " " "

" " " "

" " " "

" " " "

" " " "

" " " "

Place of beginning and containing  
12/100 Acres



Corner Chain Lot No 4.

087

Begin at the N.E. cor. of lot and run thence  
To a Post Thence

6270	S 6° E	.95
1518	S 86° W	.23
1.98	South	.03
7260	S 86° W	1.10
6864	N. 12° 10' W	1.04
5148	N. 77° E	.78
528	S 6° E	.08
4158	N. 81° E	.63

place of beginning and containing  
14/100 Acres

Lot No 5

Begin at the N.E. cor. of lot and run thence  
To a Post Thence

6600	S 8 1/2° E	1.00
12672	S 86° W	1.92
6930	N. 6° W	1.05
10560	S 89° E	1.60
2376	N. 80° E	.36

place of beginning and containing  
20/100 Acres

Lot No 6.

Begin at the N.E. cor. of lot and run thence  
To a Post Thence

10032	S. 8 1/2° E	1.52
1716	S 86° W	.26
1188	S 8 1/2° E	.18
4290	S 79 1/2° W	.65
211484	N. 6 1/2° E	1.74

place of beginning and containing  
(over)

Corner Harris

Continued

52/14

N. 86° E

.79

To the place of beginning and containing

15/100

Acres

Lot No. 7.

Begin at the N. E. cor. of lot and run thence

5280

S 6 1/2° E

.80

To a Post

Thence

15312

S 87 1/2° W

2.32

" "

5214

N. 12° 10' W

.79

" "

16236

N. 86° E

2.46

" place of beginning and containing

19/100

Acres

Lot No 8.

Begin at the N. E. cor. of lot and run thence

6204

S 6 1/2° E

.94

To a Post

Thence

10824

S 12° E

1.64

" "

14652

S 79° W

2.22

" "

18744

N. 12° 10' W

2.84

" "

15312

N 87 1/2° E

2.32

" place of beginning and containing

62/100

Acres

Lot No 9.

Begin at the N. E. cor. of lot and run thence

11748

S. 8 1/2° E

1.78

To a Post

Thence

5280

S 79° W

.80

" "

10824

N. 12° W

1.64

" "

4290

N. 79 1/2° E

.65

" "

Course Chain Continued

11 <sup>55</sup>	N. 8 1/2° W	18	To a Post	Thence
17 <sup>16</sup>	N. 86° E	26	" place of beginning and containing 15/100 Acres	

Block No 214.

Lot No 1.

Begin at the N. E. cor. of lot and run thence

204 <sup>60</sup>	S 5° E	3.10	To a Post	Thence
96 <sup>99</sup>	S 78° W	1.46 1/2	"	"
121 <sup>44</sup>	N. 14° W	1.84	"	"
40 <sup>92</sup>	N. 81° E	.62	"	"
96 <sup>36</sup>	N. 5° W	1.46	"	"
73 <sup>92</sup>	N. 57° E	1.12	" place of beginning and containing 39/100 Acres	

Lot No. 2.

Begin at the N. E. cor. of lot and run thence

96 <sup>36</sup>	S 5° E	1.46	To a Post	Thence
74 <sup>25</sup>	S 81° W	1.12 1/2	"	"
104 <sup>28</sup>	N. 7 1/2° W	1.58	"	"
78 <sup>54</sup>	N. 87° E	1.19	" place of beginning and containing 18/100 Acres	

Course Chain Lot No. 3.

090

10428	S 7 1/2° E	1.58	Begin at the N.E. cor. of lot and run thence To a Post	Thence
7524	S 81° W	1.14	" "	"
1220	N. 8 1/2° W	1.70	" "	"
7524	N. 87° E	1.14	" place of beginning and containing 19/100 Acres	

Lot No 4.

11220	S 8 1/2° E	1.70	Begin at the N.E. cor. of lot and run thence To a Post	Thence
8250	S 81° W	1.25	" "	"
12078	N. 83 1/2° W	1.83	" "	"
7920	N. 87° E	1.20	" place of beginning and containing 21/100 Acres	

Lot No 5.

15774	S 53 1/4° E	2.39	Begin at the N.E. cor. of lot and run thence To a Post	Thence
9920	S 85° W	1.50	" "	"
151.14	N. 8° 40' W	2.29	" "	"
10824	N. 81 1/2° E	1.64	" place of beginning and containing 21/100 Acres	

Course Chains Lot No 6

091

			Begin at the N.E. cor. of lot and run thence
81.18	S 34° E	1.23	To a Post Thence
102.96	S 78° W	1.56	" "
95.04	N. 80° 40' W	1.44	" "
109.23	N. 85° E	1.65 1/2	" place of beginning and containing 23/100 Acres

Lot No 7.

			Begin at the N.E. cor. of lot and run thence
124.08	S 11 3/4° E	1.88	To a Post Thence
137.28	S 78° W	2.08	" "
81.18	N 3 1/2° W	1.23	" "
10.23	S 85° W	1.5 1/2	" "
49.50	N. 5 3/4° W	.75	" "
128.70	N. 81° E	1.93	" place of beginning and containing 39/100 Acres

Lot No. 8.

			Begin at the N.E. cor. of lot and run thence
121.44	S 14° E	1.84	To a Post Thence
65.01	S 78° W	.98 1/2	" "
124.08	N. 11 3/4° W	1.88	" "
62.37	N. 81° E	.94 1/2	" place of beginning and containing 18/100 Acres

Course

Block No. 215.

092

Lot No. 1.

Begin at the N.E. cor. of lot and run thence  
To a Post Thence

151.14 S 81° 4' E 2.29

85.14 S 78° 34' W 1.29

161.70 N. 41° 4' W 2.45

75.57 N. 86° E 1.14 1/2

" place of beginning and containing

28/100 Acres

Lot No. 2.

Begin at the N.E. cor. of lot and run thence  
To a Post Thence

161.70 S 41° 4' E 2.45

38.25 S 78° 34' W .58

168.30 N. 9° W 2.55

48.51 N. 86° E .73 1/2

" place of beginning and containing

17/100 Acres

Lot No. 3.

Begin at the N.E. cor. of lot and run thence  
To a Post Thence

83.82 S 90° E 1.27

47.85 S 83° 1/2 W .72 1/2

84.48 N 53° 1/2 W 1.28

43.23 N. 86° E .65 1/2

" place of beginning and containing

9/100 Acres

Course Chain Lot No 4.

1448	S 90° E.	1.28	Begin at N.E. cor. of lot and run thence To a Post	Thence
5280	S 78 3/4° W	.80	"	"
3844	N. 5 3/4° W	1.34	"	" seems to be
147.85	N. 83 1/2° E	.72 1/2	" the place of beginning and containing 10/100	Acres

Lot No 5.

7292	S 5 3/4° E	2.62	Begin at the N.E. cor. of lot and run thence To a Post	Thence
12210	S 78 3/4° W	1.85	"	"
0494	N. 7 3/4° W	1.59	"	"
5973	N. 85 3/4° E	.90 1/2	"	"
5382	N. 3° 40' W	1.27	"	"
6072	N. 86° E	.92	" place of beginning and containing 4.0/100	Acres

Lot No. 6.

8382	S 3° 40' E	1.27	Begin at the N.E. cor. of lot and run thence To a Post	Thence
16500	S 85 3/4° W	2.50	"	"
8250	N. 4 3/4° W	1.25	"	"
16764	N. 86° E	2.54	" place of beginning and containing 32/100	Acres

Course Chains

Lot No 7.

094

10494	S 73/4° E	1.59
10824	S 78 3/4° W	1.64
11781	N. 4 3/4° W	1.78 1/2
10560	N. 85 3/4° E	1.60

Begin at the N.E. cor. of lot and run thence  
To a Post

"  
" place of beginning and containing  
27/100 Acres

Block No. 216.

Lot No. 1.

118.47		1.79 3/4
130 25	S 1 3/4° E	1.97 1/2
41.25	S 79 3/4° W	.62 1/2
121.77	N. 6° 25' W	1.84 1/2
50.16	N. 84 1/2° E	.76

Begin at the N.E. cor. of lot and run thence  
To a Post

"  
" place of beginning and containing  
12/100 Acres

Lot No. 2.

12177	S 6° 25' E	1.84 1/2
19635	S 79 3/4° E	2.97 1/2
13837	N. 6° 40' W	2.09 1/2
19616	N. 84 1/2° E	2.98

Begin at the N.E. cor. of lot and run thence  
To a Post

"  
" place of beginning and containing  
59/100 Acres



Conced Chain

Lot No. 3.

095

138 <sup>27</sup>	S 64° E	2.09 1/2	Begin at the N.E. cor. of lot and run thence To a Post	Thence
117 <sup>48</sup>	S 79 3/4° W	1.78	"	"
147 <sup>84</sup>	N. 6 3/4° W	2.24	"	"
117 <sup>48</sup>	N. 84 1/2° E	1.78	" place of beginning and containing	
				39/100 Acres

Block No. 217.

Lot No. 1.

140 <sup>58</sup>	S 2° E	2.13	Begin at the N.E. cor. of lot and run thence To a Post	Thence
92 <sup>07</sup>	S 82 1/2° W	1.39 1/2	"	"
136 <sup>62</sup>	N. 84° W	2.07	"	"
106 <sup>92</sup>	N. 80 1/2° E	1.62	" place of beginning and containing	
				32/100 Acres

Lot No. 2.

136 <sup>62</sup>	S. 84° E	2.07	Begin at the N.E. cor. of lot and run thence To a Post	Thence
76 <sup>56</sup>	S 82 1/2° W	1.16	"	"
133 <sup>98</sup>	N. 84° W	2.03	"	"
76 <sup>56</sup>	N. 80 1/2° E	1.16	" place of beginning and containing	
				24/100 Acres

Conceded Survey Lot No 3.

133 <sup>1</sup> / <sub>98</sub>	S 8 <sup>1</sup> / <sub>4</sub> ° E	2.03	Begin at the N. E. cor. of lot and run thence to a Post
143 <sup>1</sup> / <sub>88</sub>	S 82 <sup>1</sup> / <sub>2</sub> ° W	2.18	" " " "
128 <sup>1</sup> / <sub>04</sub>	N. 8 <sup>1</sup> / <sub>4</sub> ° W	1.94	" " " "
144 <sup>1</sup> / <sub>54</sub>	N. 80 <sup>1</sup> / <sub>2</sub> ° E	2.19	" place of beginning and containing 43/100 Acres

Block No. 218.

Lot No 1.

124 <sup>1</sup> / <sub>08</sub>	S 8 <sup>1</sup> / <sub>4</sub> ° E	1.88	Begin at the N. E. cor. of lot and run thence to a Post
207 <sup>1</sup> / <sub>24</sub>	S 82 <sup>1</sup> / <sub>2</sub> ° W	3.14	" " " "
117 <sup>1</sup> / <sub>48</sub>	N. 8 <sup>1</sup> / <sub>4</sub> ° W	1.78	" " " "
207 <sup>1</sup> / <sub>57</sub>	N. 80 <sup>1</sup> / <sub>2</sub> ° E	3.14 <sup>1</sup> / <sub>2</sub>	" place of beginning and containing 58/100 Acres

Lot No. 3.

117 <sup>1</sup> / <sub>48</sub>	S 8 <sup>1</sup> / <sub>4</sub> ° E	1.78	Begin at the N. E. cor. of lot and run thence to a Post
99 <sup>1</sup> / <sub>00</sub>	S 82 <sup>1</sup> / <sub>2</sub> ° W	1.50	" " " "
115 <sup>1</sup> / <sub>50</sub>	N. 8 <sup>1</sup> / <sub>2</sub> ° W	1.75	" " " "
96 <sup>1</sup> / <sub>03</sub>	N. 80 <sup>1</sup> / <sub>2</sub> ° E	1.45 <sup>1</sup> / <sub>2</sub>	" place of beginning and containing 26/100 Acres

Course Chains

Lot No. 3.

097

Begin at the N. E. cor. of lot and run thence

50 S 8 1/2° E 1.75

Do a Post

Thence

71 S 82 1/2° W 1.43 1/2

" "

20 N. 5° W 1.70

" "

108 N. 80 3/4° E 1.38

" place of beginning and containing  
24 / 100 Acres

Block No. 219.

Lot No. 1.

Begin at the N. E. cor. of lot and run thence

32 S 5° E 1.52

Do a Post

Thence

772 S 83 1/2° W .42

" "

66 N. 5° W 1.51

" "

05 N. 80 1/2° E .42 1/2

" place of beginning and containing  
6 / 100 Acres.

Lot No. 2.

Begin at the N. E. cor. of lot and run thence

66 S 5° E 1.51

Do a Post

Thence

44 S 83 1/4° W 1.84

" "

06 N. 10° W 1.41

" "

68 N. 80 1/4° E 1.98

" place of beginning and containing  
28 / 100 Acres

Course Chains Lot No 3.

Begin at the N.E. cor. of lot and run thence

93<sup>06</sup> S 10° E 1.41  
 95<sup>04</sup> S 83 3/4° W 1.44  
 89<sup>10</sup> N 5 1/2° W 1.35  
 88<sup>44</sup> N 80 1/2° E 1.34

To a Post Thence  
 " "  
 " "  
 " place of beginning and containing  
 19/100 Acres

Lot No 4.

Begin at the N.E. cor. of lot and run thence

89<sup>10</sup> S 5 1/2° E 1.35  
 81<sup>18</sup> S 85 1/4° W 1.23  
 85<sup>14</sup> N 9° W 1.29  
 87<sup>12</sup> N 80 1/4° E 1.32

To a Post Thence  
 " "  
 " "  
 " place of beginning and containing  
 17/100 Acres

Lot No 5.

Begin at the N.E. cor. of lot and run thence

42<sup>24</sup> S 9° E .64  
 66<sup>00</sup> S 80 1/2° W 1.00  
 42<sup>24</sup> N 8° 40' W .64  
 65<sup>34</sup> N 80 1/4° E .99

To a Post Thence  
 " "  
 " "  
 " place of beginning and containing  
 6/100 Acres

Conce Chain Lot No 6.

099

Begin at the N. E. cor. of lot and run thence  
To a Post Thence

2<sup>90</sup> S 9° E .65  
67<sup>32</sup> S 83<sup>1</sup>/<sub>4</sub>° W 1.07  
9<sup>60</sup> N. 8° 40' W .60  
66<sup>00</sup> N. 80<sup>1</sup>/<sub>2</sub>° E 1.00

" " "  
" place of beginning and containing  
6/100 Acres

Block No. 220.

Begin at the N. E. cor. of block and run thence

69<sup>30</sup> S 8<sup>1</sup>/<sub>2</sub>° E 1.05  
92<sup>72</sup> S 80<sup>1</sup>/<sub>4</sub>° W 2.92  
69<sup>30</sup> N. 12° 10' W 1.05  
73<sup>4</sup> N. 80<sup>1</sup>/<sub>4</sub>° E 2.99

To a Post Thence

" " "  
" place of beginning and containing  
31/100 Acres

Thence Thence

Block No. 221

Lot No. 1.

Begin at the S.E. cor. of lot and run thence

162 <sup>36</sup>	N. 53 <sup>1</sup> / <sub>2</sub> ° W	2.46	162 <sup>36</sup>	Do a Post	Thence
184 <sup>80</sup>	N. 22 <sup>1</sup> / <sub>2</sub> ° W	2.80	184 <sup>80</sup>	"	"
38 <sup>25</sup>	N. 7 <sup>1</sup> / <sub>2</sub> ° W	.58	38 <sup>25</sup>	"	"
52 <sup>80</sup>	S 81° E	.80	52 <sup>80</sup>	"	"
119 <sup>46</sup>	N. 8 <sup>1</sup> / <sub>2</sub> ° E	1.81	119 <sup>46</sup>	"	"
155 <sup>44</sup>	N. 85° W	2.34	155 <sup>44</sup>	"	"
59 <sup>40</sup>	S 11° W	.90	59 <sup>40</sup>	"	"
233 <sup>64</sup>	S 44 <sup>1</sup> / <sub>2</sub> ° W	3.54	233 <sup>64</sup>	"	"
180 <sup>18</sup>	S 7 <sup>3</sup> / <sub>4</sub> ° E	2.73	180 <sup>18</sup>	"	"
332 <sup>64</sup>	S 75 <sup>1</sup> / <sub>2</sub> ° E	5.04	332 <sup>64</sup>	place of beginning and containing	"
					2 <sup>52</sup> / <sub>100</sub> Acres

Lot No. 2.

Begin at the S.W. cor. of lot and run thence

1006 <sup>50</sup>	North	15.23	1006 <sup>50</sup>	Do a Post	Thence
132 <sup>00</sup>	N. 68° E.	2.00	132 <sup>00</sup>	"	"
156 <sup>42</sup>	N. 60 <sup>1</sup> / <sub>2</sub> ° E.	2.37	156 <sup>42</sup>	"	"
180.18	S. 7 <sup>3</sup> / <sub>4</sub> ° E.	2.73	180.18	"	"
332 <sup>64</sup>	S 75 <sup>1</sup> / <sub>2</sub> ° E.	5.04	332 <sup>64</sup>	"	"
50 <sup>16</sup>	S 10 <sup>1</sup> / <sub>2</sub> ° E.	.76	50 <sup>16</sup>	"	"
218 <sup>46</sup>	S 9° W	3.31	218 <sup>46</sup>	"	"
141 <sup>90</sup>	S 14 <sup>1</sup> / <sub>2</sub> ° W	3.15	141 <sup>90</sup>	"	"
139 <sup>92</sup>	S 8 <sup>3</sup> / <sub>4</sub> ° W	3.12	139 <sup>92</sup>	"	"
345 <sup>18</sup>	S 40 <sup>1</sup> / <sub>2</sub> ° W	5.23	345 <sup>18</sup>	"	"
277 <sup>20</sup>	S 72° W	4.28	277 <sup>20</sup>	place of beginning and containing	"
					10 <sup>98</sup> / <sub>100</sub> Acres

Begin at the S.E. cor. of lot and run thence

246 <sup>13</sup>	N 89 <sup>3</sup> / <sub>4</sub> ° W	3.73	246 <sup>13</sup>	To a Post	Thence
50 <sup>13</sup>	N. 10 <sup>1</sup> / <sub>2</sub> ° W	.76	50 <sup>16</sup>	"	"
162 <sup>26</sup>	N. 5 <sup>3</sup> / <sub>4</sub> ° W	2.46	162 <sup>36</sup>	"	"
128 <sup>04</sup>	N. 86 <sup>1</sup> / <sub>2</sub> ° E	1.94	128 <sup>04</sup>	"	"
64 <sup>68</sup>	S 57 <sup>1</sup> / <sub>2</sub> ° E	.98	64 <sup>68</sup>	"	"
202 <sup>62</sup>	S 27° E	3.07	202 <sup>62</sup>	place of beginning and containing	1. Acres.

Lot No. 4.

Begin at the S.W. cor. of lot and run thence

18 <sup>48</sup>	N. 14 <sup>1</sup> / <sub>2</sub> ° E	.28	18 <sup>48</sup>	To a Post	Thence
218 <sup>46</sup>	N. 9° E	3.31	218 <sup>46</sup>	"	"
196 <sup>68</sup>	S 89 <sup>3</sup> / <sub>4</sub> ° E	2.98	196 <sup>68</sup>	"	"
332 <sup>64</sup>	S 13° E	5.04	332 <sup>64</sup>	place of beginning and containing	1 <sup>40</sup> / <sub>100</sub> Acres
	S 89° W	5.04			

Lot No. 5.

Begin at the N.E. cor. of lot and run thence

332 <sup>64</sup>	S 83° W	5.04	332 <sup>64</sup>	To a Post	Thence
123 <sup>42</sup>	S 14 <sup>1</sup> / <sub>2</sub> ° W	1.87	123 <sup>42</sup>	"	"
275 <sup>72</sup>	N. 80 <sup>1</sup> / <sub>2</sub> ° E	4.17	275 <sup>72</sup>	"	"
81 <sup>18</sup>	S 89° E	1.23	81 <sup>18</sup>	"	"
104 <sup>28</sup>	N. 7 <sup>1</sup> / <sub>2</sub> ° W	1.58	104 <sup>28</sup>	place of beginning and containing	83 <sup>1</sup> / <sub>100</sub> Acres

Chains Lot No 6.

Begin at the N.E. cor. of lot and run thence

594.00	S 64° W	9.00	To a Post	Thence
138.88	S 52° W	9.68	"	"
228.36	S 76° W	3.46	"	"
102.20	North	16.70	"	"
277.86	N. 72° E	4.21	"	"
118.14	N. 40 1/4° E	1.79	" place of beginning and containing 7. 1/100 Acres	

Lot No. 7.

Begin at the N.E. cor. of lot and run thence

615.12	S 4° E	9.22	To a Post	Thence
6072	S 88° W	9.2	"	"
376.86	S 33 1/4° E	5.71	"	"
71.28	S 85 3/4° E	1.08	"	"
157.08	S 73 3/4° W	2.38	"	"
65076	S 83 1/4° W	9.86	"	"
63888	N. 57 1/2° E	9.68	"	"
22704	N. 8 1/2° E	3.44	"	"
13992	N. 40 1/4° E	2.12	"	"
27522	N. 80 3/4° E	4.17	" place of beginning and containing 17. 86 / 100 Acres	
	N 28 1/2° E	2.12	139.92	
	N 80 1/2° E	4.17		



Course Chains

Lot No. 8.

103

29106 S 7 1/2° E 4.41

Begin at the N. E. cor. of lot and run thence

To a Post Thence

9504 N. 87 1/2° W 1.44

" " "

29892 N. 40° W 4.53

" " "

8112 S 89° E 1.23

" place of beginning and containing  
60/100 Acres

Lot No. 9.

Begin at the N. E. cor. of lot and run thence

11484 S 4 1/2° E 1.74

To a Post Thence

9636 N. 82 1/4° W 1.46

" " "

11484 N. 40° W 1.74

" " "

9504 S 87 1/2° E 1.44

" place of beginning and containing  
25/100 Acres

Lot No. 10.

Begin at the N. E. cor. of lot and run thence

10098 S 1 1/2° E 1.53

To a Post Thence

9108 S. 89° W 1.38

" " "

10098 N. 40° W 1.53

" " "

9636 S 82 1/2° E 1.46

" place of beginning and containing  
22/100 Acres

Corner Cairns Lot No. 11.

104

			Begin at the N.E. cor. of lot and run thence
104.28	S 14° E	1.58	To a Post Thence
84.48	S 88° W	1.28	" " "
104.28	N. 44° W	1.58	" " "
91.08	N. 89° E	1.38	" place of beginning and containing
			21 / 100 Acres

Lot No. 12.

			Begin at the N.E. cor. of lot and run thence
390.00	S 14° E	5.91	To a Post Thence
64.68	S 86° W	.98	" " "
71.25	S 85 3/4° W	1.08	" " "
376.80	N. 33 3/4° W	5.71	" " "
145.20	N. 88° E	2.20	" place of beginning and containing
			1 22 / 100 Acres

Lot No. 13.

			Begin at the N.E. cor. of lot and run thence
373.56	S 14° E	5.66	To a Post Thence
139.92	S 73 1/2° W	2.12	" " "
264.00	N. 83 3/4° W	4.00	" " "
157.08	N. 7 3/4° W	2.38	" " "
71.28	S 63 3/4° E	1.08	" place of beginning and containing
		.98	94 / 100 Acres

Lot No. 1.

Begin at the N.E. cor. of lot and run thence

3836	S 8 1/2° E	.46	3836	To a Post	Thence
11484	S 20 3/4° W	1.74	114.84	"	"
9570	S 83 1/2° W	1.45	95.76	"	"
12408	N. 9° W	1.88	124.08	"	"
15246	N. 86° E	2.31	152.46	place of beginning and containing	
37/100 Acres					

Lot No. 2.

Begin at the N.E. cor. of lot and run thence

3762	S 12 1/2° E	.57		To a Post	Thence
792	N. 81 1/2° E	.12		"	"
5082	S 12 3/4° E	.77		"	"
10758	S 84 1/2° W	1.63		"	"
9174	N. 9° W	1.39		"	"
9570	N. 83 1/2° E	1.45		place of beginning and containing	
20/100 Acres					

Lot No. 3.

Begin at the N.E. cor. of lot and run thence

9042	S 10° E	1.37	90.42	To a Post	Thence
11220	S 84 1/2° W	1.76	112.0	"	"
3630	N. 2° W	.55	36.30	"	"
5016	N. 9° W	.76	50.16	"	"
10758	N. 81 1/2° E	1.63	107.58	place of beginning and containing	
22/100 Acres					

3836 = W - .58  
11484 = 114.84

Course Chain Lot No. 4.

11946	S10° E	1.81	Begin at the N.E. cor. of lot and run thence To a Post	Thence
1782	S84½° W	.54	"	"
13200	S89° W	2.00	"	"
10890	N.2° W	1.65	"	"
13464	N.84½° E	2.04	Place of beginning and containing 38/100 Acres	

Lot No. 5.

12870	S3¾° E	1.95	Begin at the N.E. cor. of lot and run thence To a Post	Thence
13794	S85°40' W	2.09	"	"
13200	N.2° W	2.00	"	"
13200	N.89° E	2.00	Place of beginning and containing 41/100 Acres	

Lot No. 6.

12804	S8½° E	1.94	Begin at the N.E. cor. of lot and run thence To a Post	Thence
8100	S85°40' W	1.24	"	"
12870	N.7¾° W	1.95	"	"
7062	N.84½° E	1.07	Place of beginning and containing 19/100 Acres	

Begin at the N. E. cor. of lot and run thence  
To a Post Thence

118 14 S 84° E 1.79  
52 80 S 84½ W .80  
119 46 N. 10° W 1.81  
56 76 N. 84½ E .86

" place of beginning and containing  
15/100 Acres

Lot No. 8.

Begin at the N. E. cor. of lot and run thence  
To a Post Thence

96 36 S 84° E 1.46  
79 20 S 84½ W 1.20  
90 42 N. 10° W 1.57  
79 86 S 81½ E 1.21

" place of beginning and containing  
14/100 Acres

Lot No. 9.

Lot No. 10. Block No 222

Begin at the N. E. cor and run thence

30 36 S. 84° E 0.46 To a post. Thence

38 28 S 80° W 0.58 " "

30 36 N. 84° W 0.46 " "

38 28 N. 80° E 0.58 " place of beginning & containing  
3/100 Acres

Lot No. 1.

Begin at the N.E. cor. of lot and run thence  
To a Post Thence

7986	S 44 $\frac{1}{2}$ ° E	1.21
138 $\frac{1}{2}$ 60	S 88 $\frac{1}{2}$ ° W	2.10
81 $\frac{1}{2}$ 18	N. 2 $\frac{1}{2}$ ° W	1.23
136 $\frac{1}{2}$ 62	N. 85 $\frac{1}{2}$ ° E	2.07

" place of beginning and containing  
24/100 Acres

Lot No. 2.

Begin at the N.E. cor. of lot and run thence  
To a Post Thence

7590	S 44 $\frac{1}{2}$ ° E	1.15
108 $\frac{1}{2}$ 64	S. 88° W	1.64
6864	N. 33 $\frac{1}{2}$ ° W	1.04
108 $\frac{1}{2}$ 64	N. 85 $\frac{1}{4}$ ° E	1.64

" place of beginning and containing  
18/100 Acres

Lot No. 3.

Begin at the N.E. cor. of lot and run thence  
To a Post Thence

11748	S 44 $\frac{1}{2}$ ° E	1.78
10890	S 81 $\frac{3}{4}$ ° W	1.65
12072	N. 33 $\frac{3}{4}$ ° W	1.92
10824	N. 88° E	1.64

" place of beginning and containing  
30/100 Acres

Course Chains

Lot No. 4.

Begin at the N.E. cor. of lot and run thence

122<sup>10</sup> S44<sup>1</sup>/<sub>2</sub>° E 1.85

To a Post

Thence

118<sup>80</sup> S82<sup>1</sup>/<sub>2</sub>° W 1.80

" "

33<sup>99</sup> N. 3<sup>1</sup>/<sub>2</sub>° W .51<sup>1</sup>/<sub>2</sub>

" "

97<sup>4</sup> N. 80<sup>1</sup>/<sub>2</sub>° E .14

" "

87<sup>76</sup> N. 3<sup>3</sup>/<sub>4</sub>° W 1.36

" "

105<sup>90</sup> N. 81<sup>3</sup>/<sub>4</sub>° E 1.63

" place of beginning and containing

32/100 Acres

Lot No. 5.

Begin at the N. E. cor. of lot and run thence

123<sup>25</sup> S44<sup>1</sup>/<sub>2</sub>° E 1.87<sup>1</sup>/<sub>2</sub>

To a Post

Thence

124<sup>74</sup> S85° 10' W 1.89

" "

118<sup>14</sup> N. 3<sup>1</sup>/<sub>2</sub>° W 1.79

" "

118<sup>80</sup> N. 82<sup>1</sup>/<sub>2</sub>° E 1.80

" place of beginning and containing

32/100 Acres

Lot No. 6.

Begin at the N. E. cor. of lot and run thence

152<sup>13</sup> S3<sup>1</sup>/<sub>2</sub>° E 2.30<sup>1</sup>/<sub>2</sub>

To a Post

Thence

83<sup>82</sup> S85° 10' W 1.27

" "

144<sup>54</sup> N. 7° W 2.19

" "

93<sup>72</sup> N. 80<sup>1</sup>/<sub>4</sub>° E 1.42

" place of beginning and containing

30/100 Acres

Course & Dist Lot No. 7.

			Begin at the N.E. cor. of lot and run thence
89.76	S 33 <sup>3</sup> / <sub>4</sub> E	1.36	To a Post. Thence
102.96	S 80 <sup>1</sup> / <sub>2</sub> W	1.56	" " "
94.38	N. 70° W	1.43	" " "
105.60	N. 82 <sup>1</sup> / <sub>2</sub> E	1.60	" place of beginning and containing
			22/100 Acres

Lot No. 8.

			Begin at the N.E. cor. of lot and run thence
50.16	S 33 <sup>3</sup> / <sub>4</sub> E	.76	To a Post. Thence
105.60	S 82 <sup>1</sup> / <sub>2</sub> W	1.60	" " "
44.18	N. 20° E	.73	" " "
105.60	N. 83 <sup>3</sup> / <sub>4</sub> E	1.60	" place of beginning and containing
			12/100 Acres

Lot No. 9.

			Begin at the N.E. cor. of lot and run thence
76.56	S 33 <sup>3</sup> / <sub>4</sub> E	1.16	To a Post. Thence
105.60	S 83 <sup>3</sup> / <sub>4</sub> W	1.60	" " "
91.08	N. 20° E	1.38	" " "
103.42	S 88 <sup>1</sup> / <sub>2</sub> E	1.57	" place of beginning and containing
			20/100 Acres



Misc. Chains Lot No 10.

6864	S 3 3/4° E	1.04	Begin at the N.E. cor. of lot and run thence To a Post	thence
10367	N. 88 1/4° W	1.57	"	"
5874	N. 2° W	.89	"	"
6864	N. 86 1/2° E	1.04	"	"
9900	N. 85 1/2° E	.50	" place of beginning and containing	15/100 Acres

Lot No. 11.

8128	S 2 1/2° E	1.23	Begin at the N.E. cor. of lot and run thence To a Post	thence
6864	S 86 1/2° W	1.04	"	"
8052	N. 2° W	1.22	"	"
6864	N. 85 1/2° E	1.04	" place of beginning and containing	13/100 Acres

Lot No. 12.

12870	S 4 3/4° E	1.95	Begin at the N.E. cor. of lot and run thence To a Post	thence
7392	S 83 3/4° W	1.12	"	"
12870	N. 64° W	1.95	"	"
7788	N 83 1/4° E	1.18	" place of beginning and containing	22/100 Acres

Course Chains

Lot No 13.

Begin at the N.E. cor. of lot and run thence

81.84 S 6°40' E 1.24

To a Post

Thence

74.58 S 84½° W 1.13

" "

79.86 N. 8°40' W 1.21

" "

77.55 N. 83½° E 1.17½

" place of beginning and containing

14/100 Acres

Lot No 14.

Begin at the N.E. cor. of lot and run thence

79.86 S 6°40' E 1.21

To a Post

Thence

71.28 S 84¾° W 1.08

" "

80.52 N. 8°40' W 1.22

" "

74.58 N. 84½° E 1.13

" place of beginning and containing

13/100 Acres

Lot No. 15.

Begin at the N.E. cor. of lot and run thence

147.18 S 4¾° E 2.23

To a Post

Thence

85.80 S 81½° W 1.30

" "

116.82 N. 2¾° W 1.77

" "

8.58 N. 84¾° E .13

" "

~~87.00~~ N. 6°40' W .50

" "

73.92 N. 83¾° E 1.12

" place of beginning and containing

26/100 Acres

Conced. Lines

Lot No. 16.

Begin at the N.E. cor. of lot and run thence

11682	S 23 1/2 E	1.77
5148	S 81 1/2 W	.78
12012	N. 80 40 W	1.82
6270	N. 84 3/4 E	.93

To a Post  
 " "  
 " "  
 " "  
 " place of beginning and containing  
 16/100 Acres

Lot No. 17.

Begin at the N.E. cor. of lot and run thence

15576	S 70 E	2.36
2244	S 63 3/4 W	.34
5808	N. 27 3/4 W	.88
9372	S 77 1/2 W	1.42
11550	N. 80 40 W	1.75
13725	N. 81 1/2 E	2.08

To a Post  
 " "  
 " "  
 " "  
 " "  
 " "  
 " place of beginning and containing  
 37/100 Acres

Lot No. 18.

Begin at the N.E. cor. of lot and run thence

8646	S 70 E	1.31
7128	S 85 10 W	1.08
3036	N. 8 1/2 W	.46
5742	N. 80 W	.87
8052	N. 80 40 W	1.22
9372	N. 77 1/2 E	1.42
5808	S 27 3/4 E	.88

To a Post  
 " "  
 " "  
 " "  
 " "  
 " "  
 " "

over

2294	Course	Chain	Continued
	N. 63 3/4° E	.34	To place of beginning and containing
			31/100 Acres

Lot No. 19.

3036	S 9 1/2° E	.46	Begin at the N. E. cor. of lot and run thence
			To a Post
5742	S 85° 10' W	.87	Thence
3894	N. 8° 40' W	.59	" "
5742	S 80° E	.87	" "
			place of beginning and containing
			4/100 Acres

Block No. 224.

Lot No. 1.

27066	S 8 1/2° E	4.10	Begin at the N. E. cor. of lot and run thence
			To a Post
26182	S 8 1/2° W	3.97	Thence
9768	N. 8° W	1.48	" "
15312	S 85° W	2.32	" "
18150	N. 5° W	2.75	" "
40392	N. 84° E	6.12	" "
			place of beginning and containing
			2/100 Acres

9760	S 8° E	1.48	Begin at the N.E. cor. of lot and run thence To a Post	Thence
15774	S 81° 1/2° W	2.39	" "	"
10890	N. 5° W	1.65	" "	"
15312	N. 85° E.	2.32	" place of beginning and containing 37/100 Acres	

Block No. 225.

Lot No. 1.

15972	S 2° 10' E.	2.42	Begin at the N.E. cor. of lot and run thence To a Post	Thence
16401	S 84° 40' W	2.48 1/2	" "	"
15246	N. 40° 5' W	2.31	" "	"
16962	N. 82° 10' E	2.57	" place of beginning and containing 59/100 Acres	

Lot No. 2.

15246	N 40° 5' E	2.31	Begin at the N.E. cor. of lot and run thence To a Post	Thence
12507	S 84° 40' W	2.89 1/2	" "	"
14652	N 8° 4' W	2.22	" "	"
13596	N. 82° 10' E	2.06	" place of beginning and containing 44/100 Acres	

Course Chains Lot No. 3.

114.18	S 8° 25' E	1.73	Begin at the N.E. cor. of lot and run thence To a Post
194.04	S 81° W	2.94	Thence
127.38	N. 84° 20'	1.93	"
135.96	N. 82° 10' E	2.06	" place of beginning and containing 52/100 Acres

Lot No. 4.

108.90	S. 2° 10' E	1.65	Begin at the N.E. cor. and run thence To a Post
83.16	S 81° W	1.26	Thence
114.18	N. 8° 25' W	1.73	"
95.04	N. 84° 40' E	1.44	" place of beginning and containing 24/100 Acres

Block No. 226.Lot No. 1.

143.88	S 2° 10' E	2.18	Begin at the N.E. cor. of lot and run thence To a Post
110.22	S 87° W	1.67	Thence
131.34	N. 5 1/2° W	1.99	"
118.80	N. 81° E	1.80	" place of beginning and containing 36/100 Acres

Course Bearings Lot No 2.

Begin at the N.E. cor. of lot and run thence

131 <sup>34</sup>	S 5 1/2° E	1.99
149 <sup>82</sup>	S 87° W	2.27
114 <sup>84</sup>	N. 8 1/2° W	1.74
155 <sup>10</sup>	N. 81° E	2.35

To a Post  
 " "  
 " "  
 "Place of beginning and containing  
 35/100 Acres

Lot No. 3.

Begin at the N.E. cor. of lot and run thence

607 <sup>2</sup>	S 74° 40' E	.92
149 <sup>50</sup>	S 85° W	2.25
66 <sup>00</sup>	N. 8 1/2° W	1.00
149 <sup>82</sup>	N. 87° E	2.27

To a Post  
 " "  
 " "  
 "Place of beginning and containing  
 22/100 Acres

Lot No. 4.

Begin at the N.E. cor. of lot and run thence

50 <sup>82</sup>	S 74° 40' E	.97
148 <sup>17</sup>	S 85° W	2.24 1/2
50 <sup>16</sup>	N. 8 1/2° W	.76
148 <sup>50</sup>	N. 85° E	2.25

To a Post  
 " "  
 " "  
 "Place of beginning and containing  
 17/100 Acres

Course Chains Lot No. 5.

Begin at the N.E. cor. of lot and run thence

10758	S 2° 10' E	1.63
9966	S 85° W	1.51
11154	N. 7° 46' W	1.69
11022	N. 81° E	1.67

To a Post Thence  
 " "  
 " "  
 " place of beginning and containing  
 25/100 Acres

Block No. 227.

Subsequent

Tueson Oct, 18<sup>th</sup> 1892

225  
 130  
 213  
 747  
 135

On Lot N<sup>o</sup> 1 - Block N<sup>o</sup> 227 - distance  
 on 3<sup>rd</sup> course should be 3.23 chs, ins.  
 of 2.23 chs. - In D. Chilson City Surv

1100

Lot No 2.

Begin at the N.E. cor. of lot and run thence

12870	S 9 1/2° E	1.95
13332	S 81° 3/4 W	2.07
12738	N. 6 3/4° W	1.93
12735	N. 81 1/2° E	1.93

To a Post Thence  
 " "  
 " "  
 " place of beginning and containing  
 37/100 Acres



Course Chains Lot No 3.

Begin at the N.E. cor. of lot and run thence  
To a Post Thence

67<sup>32</sup> S 63<sup>4</sup>/<sub>4</sub>° E 1.02

34<sup>98</sup> N. 87° W .53

64<sup>68</sup> N. 63<sup>4</sup>/<sub>4</sub>° W .98

34<sup>95</sup> N 81<sup>1</sup>/<sub>2</sub>° E .53

" place of beginning and containing  
5/100 Acres

Lot No. 4.

Begin at the N.E. cor. of lot and run thence  
To a Post Thence

64<sup>68</sup> S 63<sup>4</sup>/<sub>4</sub>° E .98

126<sup>06</sup> N. 87° W 1.91

52<sup>80</sup> N. 5° W .80

124<sup>08</sup> N. 81<sup>1</sup>/<sub>2</sub>° E 1.88

" place of beginning and containing  
17/100 Acres

Lot No. 5

Begin at the N.E. cor. of lot and run thence  
To a Post Thence

60<sup>00</sup> S 63<sup>4</sup>/<sub>4</sub>° E .91

163<sup>68</sup> S 85<sup>1</sup>/<sub>2</sub>° W 2.48

63<sup>08</sup> N. 5° W .95<sup>1</sup>/<sub>2</sub>

161<sup>04</sup> S 87° E 2.14

" place of beginning and containing  
23/100 Acres

Course & Chain Lot No. 6.

120

7194	S 6 3/4° E	1.09	Begin at the N.E. cor. of lot and run thence To a Post	Thence
16566	S 87° W	2.51	"	"
6765	N. 5° W	1.02 1/2	"	"
16368	N 85 1/2° E	2.48	" place of beginning and containing 26 1/100 Acres	"

Lot No. 7.

8443	S 9 1/2° E	1.28	Begin at the N.E. cor. of lot and run thence To a Post	Thence
13744	S 87° W	2.09	"	"
7194	N. 6 3/4° W	1.09	"	"
13322	N. 81 1/4° E	2.02	" place of beginning and containing 24 1/100 Acres	"

Block No. 228.

Lot No. 1.

11726	S 6 1/2° E	1.71	Begin at the N.E. cor. of lot and run thence To a Post	Thence
1980	S 85 1/2° W	.30	"	"
17886	S 6 1/2° E	2.71	"	"
17754	S 82 1/2° W	2.69	"	"
30229	N. 2° E	4.58	"	"
17160	N 82° 10' E	2.60	" the place of beginning and containing 19 100 Acres	"

Course & Chain Lot No. 2.

121

Begin at the N.E. cor. of lot and run thence  
To a Post Thence

45<sup>54</sup> S 84° E .69  
55<sup>44</sup> S 85° 10' W .84  
45<sup>54</sup> N. 64° W .69  
53<sup>41</sup> N. 85° 10' E .81

" place of beginning and containing  
6/100 Acres

Lot No. 3.

Begin at the N.E. cor. of lot and run thence  
To a Post Thence

67<sup>28</sup> S 84° E 1.03  
57<sup>42</sup> S 85° 10' W .87  
67<sup>32</sup> N. 64° W 1.02  
55<sup>44</sup> N. 85° 10' E .84

" place of beginning and containing  
9/100 Acres

Lot No. 4.

Begin at the N.E. cor. of lot and run thence  
To a Post Thence

52<sup>80</sup> S 84° E .80  
77<sup>88</sup> S 85° 10' W 1.18  
52<sup>14</sup> N. 64° W .79  
77<sup>22</sup> N. 85° 10' E 1.17

" place of beginning and containing  
9/100 Acres

Course & Chain

Lot No. 5.

122

Begin at the N.E. cor. of lot and run thence

5346 S 8 1/2° E .81

To a Post

Thence

7920 S 85 1/4° W 1.20

" "

5280 N. 6 1/4° W .80

" "

7722 N. 85 1/4° E 1.17 1/8

" place of beginning and containing

10 1/100 Acres

Lot No. 6.

Begin at the N.E. cor. of lot and run thence

6864 S 8 1/2° E 1.04

To a Post

Thence

8118 S 82 1/2° W 1.23

" "

7392 N. 6 1/2° W 1.12

" "

7920 N. 85 1/4° E 1.20

" place of beginning and containing

13 1/100 Acres

Lot No. 7.

Begin at the N.E. cor. of lot and run thence

8646 S 8 1/2° E 1.31

To a Post

Thence

2666 1/2 S 82 1/2° W 4.04

" "

8712 N. 20° E 1.32

" "

2587 1/2 N. 82 1/2° E 3.92

" place of beginning and containing

53 1/100 Acres

Course Chains      Lot No. 8.

Begin at the N.E. cor. of lot and run thence  
To a Post      thence

7326	S 81 1/2° E	1.11
10560	S 83 1/2° W	1.60
7128	N. 10° W	1.08
10560	N. 82 1/4° E	1.60

" " " " " " " "  
" place of beginning and containing  
18 1/100 Acres

Lot No. 9.

Begin at the N.E. cor. of lot and run thence  
To a Post      thence

16368	S 81 1/2° E	2.48
10098	S 86° W	1.53
16236	N. 10° W	2.46
10560	N. 82 1/4° E	1.60

" " " " " " " "  
" place of beginning and containing  
39 1/100 Acres

Wm. J. ...  
...

Lot No. 10.

Begin at the N.E. cor. of lot and run thence  
To a Post      thence

17358	S 81 1/2° E	2.63
9570	S 86° W	1.45
10296	N. 10° W	2.56
10098	N. 86° E	1.53

" " " " " " " "  
" place of beginning and containing  
39 1/100 Acres

Once thence

Lot No. 11.

Begin at the N.E. cor. of lot and run thence

16826	S10° E	2.56
8712	S86° W	1.32
16764	N.10° W	2.54
8712	N83 1/2° E	1.32

To a Post  
 " "  
 " "  
 " place of beginning and containing  
 20/100 Acres

Lot No. 12.

Begin at the N.E. cor. of lot and run thence

7788	S10° E	1.18
13266	S86° W	2.01
7788	N.2° W	1.18
11880	N.86° E	1.80

To a Post  
 " "  
 " "  
 " place of beginning and containing  
 23/100 Acres

Lot No. 13.

Begin at the N.E. cor. of lot and run thence

8976	S10° E	1.36
11880	S86° W	1.80
8778	N.2° W	1.33
10692	N83 1/2° E	1.62

To a Post  
 " "  
 " "  
 " place of beginning and containing  
 23/100 Acres

Once Rain Lot No 14.

125 <sup>40</sup>	S10° E	1.90	Begin at the N.E. cor. of lot and run thence To a Post	Thence
194 <sup>04</sup>	S83 <sup>3</sup> / <sub>4</sub> W	2.94	"	"
117 <sup>48</sup>	N.2° W	1.78	"	"
174 <sup>90</sup>	N.85° E	2.65	" place of beginning and containing 51/100	Acres

Lot No. 15.

106 <sup>92</sup>	S10° E	1.62	Begin at the N.E. cor. of lot and run thence To a Post	Thence
174 <sup>90</sup>	S83° W	2.65	"	"
108 <sup>24</sup>	N.2° W	1.64	"	"
161 <sup>04</sup>	N.82 <sup>1</sup> / <sub>4</sub> E	2.44	" place of beginning and containing 81/100	Acres

Block No 229.Lot No 1.

59 <sup>08</sup>	S43 <sup>1</sup> / <sub>2</sub> E	.88	Begin at the N.E. cor. of block and run thence To a Post	Thence
60 <sup>06</sup>	S83 <sup>1</sup> / <sub>2</sub> W	.91	"	"
59 <sup>07</sup>	N.4 <sup>3</sup> / <sub>4</sub> W	.89 <sup>1</sup> / <sub>2</sub>	"	"
60 <sup>06</sup>	N.85 <sup>1</sup> / <sub>4</sub> E	.91	" place of beginning and containing 8/100	Acres

Course Chain Lot No. 2.

			Begin at the N. E. cor. of lot and run thence
5907	S. 44 <sup>3</sup> / <sub>4</sub> ° E	.89 1/2	To a Post thence
66 <sup>00</sup>	S 83° W	1.00	" " "
61.38	N. 11 <sup>1</sup> / <sub>2</sub> ° W	.93	" " "
79 <sup>20</sup>	N. 85 <sup>3</sup> / <sub>4</sub> ° E	1.20	" place of beginning and containing 10/100 Acres

Lot No. 3.

			Begin at the N. E. cor. of lot and run thence
7986	S. 44 <sup>3</sup> / <sub>4</sub> ° E	1.21	To a Post thence
120 <sup>12</sup>	S. 76° W	1.82	" " "
9372	N. 11 <sup>1</sup> / <sub>2</sub> ° W	1.42	" " "
126 <sup>06</sup>	N. 83° E	1.91	" place of beginning and containing 24/100 Acres

Lot No. 4.

			Begin at the N. E. cor. of lot and run thence
103 <sup>42</sup>	S. 44 <sup>3</sup> / <sub>4</sub> ° E	1.57	To a Post thence
112 <sup>20</sup>	S. 84 <sup>1</sup> / <sub>2</sub> ° W	1.70	" " "
88 <sup>44</sup>	N. 8° 10' W	1.34	" " "
120 <sup>12</sup>	N. 76° E	1.82	" place of beginning and containing 27/100 Acres



Ormsd Chain

Lot No. 5.

127

2739 S 21 3/4° E 41 1/2 Do a Post Thence  
 110 88 S 86 1/2° W 1.68 " " "  
 23 74 N. 8° 10' W .36 " " "  
 112 20 N. 84 1/2° E 1.70 " place of beginning and containing  
 6 1/100 Acres

Lot No. 6.

55 11 S 21 3/4° E .83 1/2 Do a Post Thence  
 108 90 S 84 1/2° W 1.65 " " "  
 60 72 N. 8° 10' W .92 " " "  
 110 88 N. 86 1/2° E 1.68 " place of beginning and containing  
 15 1/100 Acres

Lot No 7.

55 77 S 21 3/4° E .84 1/2 Do a Post Thence  
 105 60 S 84 1/2° E 1.60 " " "  
 55 44 7/8 N. 8° 10' W .84 " " "  
 108 90 N. 84 1/2° E 1.65 " place of beginning and containing  
 14 1/100 Acres

Course

Lat No 8.

128

Begin at the N.E. cor. of lot and run thence

3465	S 4 1/4° E	.52 1/2
10395	S 83 1/2° W	1.57 1/2
3564	N. 89° 10' W	.84
10560	N. 84 1/2° E	1.60

To a Post

Thence

" "

" "

" place of beginning and containing

8/100 Acres

Lat No. 9.

Begin at the N.E. cor. of lot and run thence

26400	S 8° 10' E	4.00
7273	S 83 1/2° W	1.48 1/2
24945	N. 9 1/2° W	3.78
10527	N. 76° E	1.59 1/2

To a Post

Thence

" "

" "

" place of beginning and containing

58/100 Acres

Lat No. 10.

Begin at the N.E. cor. of lot and run thence

9372	S 14 1/2° E	1.42
10527	S 76° W	1.59 1/2
10758	N. 9 1/2° W	1.63
9933	N. 83 1/2° E	1.50 1/2

To a Post

Thence

" "

" "

" place of beginning and containing

24/100 Acres

Course Chains Lot No 11.

61 <sup>38</sup>	S 11 1/2° E.	.93	Begin at the N.E. cor. of flat and run thence To a Post Thence
99 <sup>33</sup>	S 83 1/2° W	1.50 1/2	" " "
65 <sup>01</sup>	N. 9 1/2° W	.98 1/2	" " "
92 <sup>40</sup>	N. 85 1/4° E.	1.40	" place of beginning and containing 14 1/2 Acres 100

Lot No. 12.

35 <sup>31</sup>	S 9 1/2° E.	.53 1/2	Begin at the N.E. cor. of flat and run thence To a Post Thence
120 <sup>12</sup>	S 84° W	1.82	" " "
38 <sup>28</sup>	N. 8° 40' W	.58	" " "
120 <sup>12</sup>	N. 85 1/4° E.	1.82	" place of beginning and containing 10 1/2 Acres 100

Lot No. 13.

81 <sup>18</sup>	S 0 1/2° E.	1.23	Begin at the N.E. cor. of flat and run thence To a Post Thence
122 <sup>76</sup>	S 84° W	1.86	" " "
81 <sup>18</sup>	N. 8° 40' W	1.23	" " "
120 <sup>12</sup>	N. 84° E.	1.82	" place of beginning and containing 14 1/2 Acres 100

Course

Chain

Lot No. 14.

130

Begin at the N.E. cor. of lot and run thence

To a Post

Thence

65<sup>34</sup> 89<sup>1</sup>/<sub>2</sub>° E .99

124<sup>08</sup> 88° W 1.88

67<sup>32</sup> N. 84° 40' W 1.02

122<sup>76</sup> N. 84° E 1.86

" place of beginning and containing  
19/100 Acres

Lot No. 15.

Begin at the N.E. cor. of lot and run thence

To a Post

Thence

57<sup>49</sup> 89<sup>1</sup>/<sub>2</sub>° E .78

125<sup>40</sup> 88° 1/2° W 1.90

56<sup>10</sup> N. 84° 40' W .85

124<sup>88</sup> N. 80° E 1.88

" place of beginning and containing

Lot No. 16.

Begin at the N.E. cor. of lot and run thence

To a Post

Thence

64<sup>68</sup> 89<sup>1</sup>/<sub>2</sub>° E .98

126<sup>06</sup> 88° W 1.91

62<sup>04</sup> N. 84° 40' W .94

125<sup>40</sup> N. 80° 1/2° E 1.90

" place of beginning and containing  
18/100 Acres

Ounce Chain Lot No. 1.

Begin at the N.E. cor. of lot and run thence

12408	S 9 1/2° E	1.88	To a Post	Thence
12804	S 8 1/2° W	1.94	"	"
11616	N 8 1/2° W	1.76	"	"
12006	N. 82° E	1.91	" place of beginning and containing 35/100 Acres	

Block No. 230.

Lot No. 1.

Begin at the N.E. cor. of lot and run thence

10890	S 8 1/2° E	1.65	To a Post	Thence
11220	S 8 1/2° W	1.70	"	"
7524	N. 15° W	1.14	"	"
4950	N. 83 1/2° E	.75	"	"
3960	N. 6 1/2° W	.60	"	"
6926	N. 85 1/2° E	1.06	" place of beginning and containing 27/100 Acres	

Lot No. 2.

Begin at the N.E. cor. of lot and run thence

3960	S 6 1/2° E	.60	To a Post	Thence
4950	S 83 1/2° W	.75	"	"
4431	N. 10° W	.68	"	"
5610	N. 85 1/2° E	.85	" place of beginning and containing 5/100 Acres	

Chance Chains Lot No. 3.

7194	S 8 1/4 E	1.09	Begin at the N.E. cor. of lot and run thence To a Post	Thence
10527	S 82° W	1.59 1/2	"	"
6996	N. 14 1/2° W	1.06	"	"
11220	N 81 1/2 E	1.70	" place of beginning and containing 18 1/100 Acres	

Lot No. 4.

12012	S 15° E	1.82	Begin at the N.E. cor. of lot and run thence To a Post	Thence
6996	S 14 1/2 E	1.06	"	"
71319	S 82° W	1.71 1/2	"	"
19800	N. 17 1/2° W	3.00	"	"
12375	N. 85 1/4 E	1.87 1/2	" place of beginning and containing 52 1/100 Acres	

Lot No. 5.

19800	S 17 1/2 E	3.00	Begin at the N.E. cor. of lot and run thence To a Post	Thence
8920	S 85 1/4 W	1.35	"	"
19404	N. 8 1/2° W	2.94	"	"
5841	N. 85 1/4 E	.88 1/2	" place of beginning and containing 33 1/100 Acres	

Lot No. 6

133

6204	S 8 1/2° E	.94	Begin at the N. E. cor. of lot and run thence To a Post	Thence
12936	S 85 1/4° W	1.96	"	"
6204	N. 5° W	.94	"	"
12672	N. 85 1/4° E	1.92	" place of beginning and containing 18 1/100	Acres

Lot No. 7.

13200	S 8 1/2° E	2.00	Begin at the N. E. cor. of lot and run thence To a Post	Thence
13960	S 87° W	2.10	"	"
13398	N. 5° W	2.03	"	"
12736	N. 85 1/4° E	1.96	" place of beginning and containing 41 1/100	Acres

Lot No. 8.

14058	S 7° E	2.13	Begin at the N. E. cor. of lot and run thence To a Post	Thence
14288	S 87 1/4° W	2.18	"	"
14749	N. 5° W	2.26 1/2	"	"
13560	N 82° E	2.10	" place of beginning and containing 47 1/100	Acres

Course Chains

Lot No. 9.

13398 S 53 1/2° E 2.03  
 8646 S 81° W 1.31  
 14058 N 7° W 2.13  
 8910 N. 85 1/2° E 1.35

Begin at the N. E. cor. of lot and run thence  
 To a Post Thence  
 " " "  
 " " "  
 " place of beginning and containing  
 28/100 Acres

Lot No. 10.

13860 S 8 1/4° E 2.10  
 22242 S 84° W 3.37  
 13398 N. 53 1/2° W 2.03  
 21846 N. 85 1/2° E 3.31  
 82

Begin at the N. E. cor. of lot and run thence  
 To a Post Thence  
 " " "  
 " " "  
 " place of beginning and containing  
 70/100 Acres

Lot No. 11.

8448 S 8 1/4° E 1.28  
 17688 S 84 1/2° W 2.68  
 8184 N. 53 1/4° W 1.24  
 17292 N. 84° E 2.62

Begin at the N. E. cor. of lot and run thence  
 To a Post Thence  
 " " "  
 " " "  
 " place of beginning and containing  
 33/100 Acres



Course Chains

Lot No. 12

Begin at the N. E. cor. of lot and run thence

8184	S 5 1/2° E	1.24
4950	S 84 1/2° W	.75
8151	N. 53 1/2° W	1.23 1/2
4950	N. 84° E	.75

Do a Post Thence  
 " " "  
 " " "  
 " place of beginning and containing  
 10/100 Acres

Lot No. 13.

Begin at the N. E. cor. of lot and run thence

8151	S 53 1/2° E	1.23 1/2
8547	S 84 1/2° W	1.29 1/2
7656	N. 6 1/2° W	1.16
8646	N. 81° E	1.31

Do a Post Thence  
 " " "  
 " " "  
 " place of beginning and containing  
 16/100 Acres

Lot No. 14.

Begin at the N. E. cor. of lot and run thence

7656	S 6 1/2° E	1.16
14586	S 81 1/2° W	2.21
7062	N. 50° W	1.07
14388	N. 81 3/4° E	2.18

Do a Post Thence  
 " " "  
 " " "  
 " place of beginning and containing  
 24/100 Acres

Lot No. 1

Begin at the N.E. cor. of lot and run thence

19800	S 20° E	3.00
9570	S 85° W	1.113
19800	N. 20° 40' W	3.00
9768	N. 85° E	1.118

To a Post

Thence

" "

" place of beginning and containing

44 1/100 Acres

Lot No. 2

Begin at the N.E. cor. of lot and run thence

3828	S 20° 40' E	.58
14190	S 82 1/2° W	2.15
4422	N. 8 1/4° W	.67
14586	N. 85° E	2.21

To a Post

Thence

" "

" place of beginning and containing

14 1/100 Acres

Lot No. 3

Begin at the N.E. cor. of lot and run thence

8750	S. 20° 40' E	1.25
13398	S 81 3/4° W	2.03
8448	N. 8 1/4° W	1.28
14190	N. 82 1/2° E	2.15

To a Post

Thence

" "

" place of beginning and containing

29 1/100 Acres

Course Chains Lat No. 4.

Begin at the N. E. cor. of lot and on thence  
to a Post thence

14288 S 2° E 2.18

20724 S 87 1/2° W 3.11

20526 N. 8 1/4° W 3.11

13328 N. 81 3/4° E 2.03

7722 S 2° 40' E 1.17

9570 N. 80° E 1.45

place of beginning and containing  
40/100 Acres

Lat No 5.

Begin at the N. E. cor. of lot and on thence  
to a Post thence

51428 S 2° E .78

20176 S 83 1/2° W 3.06

6600 N. 8 1/4° W 1.00

20724 N. 87 1/2° E 3.11

place of beginning and containing  
31/100 Acres

Block No. 232

The East half of this block is <sup>34622 Ft.</sup> 1/2 chains  
N. & S., and <sup>18220 Ft.</sup> 2.50 chains E. & W., and  
is divided into six lots, each, <sup>1122 Ft.</sup> one chain  
by N. & S. - fronting on the street on  
the East end of said lots and an  
alley <sup>2640 Ft.</sup> 40 links wide, running N. & S.  
along the West end of said lots.  
The numbers of the lots are, 1, 4, 5, 6, 9 & 10.,  
and each lot contains 28/100 Acres

Course Course Description of lots in West half of block - beginning with.

Lot No. 2.

Begin at the N.E. cor. of lot and run thence

7854	South	1.19	To a Post	Thence
26974	West	4.09	" "	"
9042	N. 8 1/2° W	1.37	" "	"
19800	N. 83 1/2° E	3.00	" "	"
3036	South	.46	" "	"
8515	East	1.29	" place of beginning and containing 5 1/100 Acres	

Lot No. 3.

Begin at the N.E. cor. of lot and run thence

9504	South	1.44	To a Post	Thence
25436	West	3.86	" "	"
9900	N. 8 1/2° W	<del>1.54</del> <sup>1.52</sup>	" "	"
26990	East	4.09	" place of beginning and containing 5 1/100 Acres	

Lot No. 4.

Begin at the N.E. cor. of lot and run thence

9042	South	1.37	To a Post	Thence
24024	West	3.64	" "	"
9102	N. 8 1/2° W	1.38	" "	"
25076	East	3.86	" place of beginning & containing 5 1/100 Acres	

Conice Harris Lot No. 8.

			Begin at the N.E. cor. of lot and run thence
66 <sup>00</sup>	South	1.00	To a Post Thence
231 <sup>00</sup>	West	3.50	" " "
66 <sup>00</sup>	N. 84 <sup>1</sup> / <sub>2</sub> W	1.00	" " "
246 <sup>74</sup>	East	3.64	" place of beginning and containing 36/100 Acres

Lot No. 11.

			Begin at the N.E. cor. of lot and run thence
66 <sup>00</sup>	South	1.00	To a Post Thence
218 <sup>46</sup>	West	3.31	" " "
66 <sup>00</sup>	N. 84 <sup>1</sup> / <sub>2</sub> W	1.00	" " "
231 <sup>00</sup>	East	3.50	" place of beginning and containing 34/100 Acres

Block No. 233.

Lot No. 1.

			Begin at the N.E. cor. of lot and run thence
137 <sup>94</sup>	S 84 <sup>1</sup> / <sub>2</sub> E	2.09	To a Post Thence
139 <sup>66</sup>	S 85 <sup>1</sup> / <sub>2</sub> W	2.01	" " "
132 <sup>00</sup>	N. 73 <sup>1</sup> / <sub>4</sub> W	2.00	" " "
142 <sup>71</sup>	N. 83 <sup>1</sup> / <sub>2</sub> E	2.33	" place of beginning and containing 48/100 Acres

Course Chain Lot. No. 2.

140

Course	Chain	Lot. No. 2.
		Begin at the N.E. cor. of lot and run thence
132 <sup>00</sup>	S 73 <sup>1</sup> / <sub>2</sub> ° E	2.00 Do a Post Thence
155 <sup>76</sup>	S 85 <sup>1</sup> / <sub>2</sub> ° W	2.36 " " "
132 <sup>66</sup>	N. 53 <sup>1</sup> / <sub>2</sub> ° W	2.01 " " "
147 <sup>84</sup>	N. 83° E	2.24 " place of beginning and containing 46/100 Acres

Lot No. 3.

Course	Chain	Lot. No. 3.
		Begin at the N.E. cor. of lot and run thence
147 <sup>84</sup>	S 53 <sup>1</sup> / <sub>2</sub> ° E	2.24 Do a Post Thence
158 <sup>40</sup>	S 86 <sup>1</sup> / <sub>2</sub> ° W	2.40 " " "
138 <sup>60</sup>	N. 5° W	2.10 " " "
157 <sup>74</sup>	N. 83° E	2.39 " place of beginning and containing 46/100 Acres

Lot No. 4.

Course	Chain	Lot. No. 4.
		Begin at the N.E. cor. of lot and run thence
199 <sup>66</sup>	S 53 <sup>1</sup> / <sub>2</sub> ° E	1.51 Do a Post Thence
159 <sup>72</sup>	S 88 <sup>3</sup> / <sub>2</sub> ° W	2.42 " " "
92 <sup>40</sup>	N. 5° W	1.40 " " "
158 <sup>40</sup>	N. 86 <sup>1</sup> / <sub>2</sub> ° E	2.40 " place of beginning and containing 35/100 Acres

Course Chains Lot No. 5.

			Begin at the N. E. cor. of lot and run thence
100 <sup>32</sup>	S 57 1/2° E	1.52	To a Post Thence
159 <sup>06</sup>	S 85° W	2.41	" " "
110 <sup>22</sup>	N. 5° W	1.67	" " "
159 <sup>72</sup>	N. 88 3/4° E	2.42	" Place of beginning and containing
			39/100 Acres

Lot No. 6.

			Begin at the N. E. cor. of lot and run thence
230 <sup>34</sup>	S 2° E	3.219	To a Post Thence
93 <sup>72</sup>	S 85° W	1.42	" " "
224 <sup>40</sup>	N. 57 1/2° W	3.40	" " "
106 <sup>25</sup>	N. 85 1/2° E	1.62	" Place of beginning and containing
			52/100 Acres

Lot No. 7.

			Begin at the N. E. cor. of lot and run thence
229 <sup>68</sup>	S 84 1/2° E	3.48	To a Post Thence
220 <sup>88</sup>	S 86 1/4° W	3.43	" " "
230 <sup>24</sup>	N. 20° W	3.49	" " "
201 <sup>30</sup>	N. 85 1/2° E	3.05	" Place of beginning and containing
			1 13/100 Acres

Since Survey

Block No. 234.

Lot No. 1.

Begin at the N. E. cor. of lot and run thence

130<sup>02</sup> S 43 1/2° E 1.97 To a Post Thence

136<sup>62</sup> S 54° W 2.07 " "

121.1 N. 94° W 1.83 1/2 " "

145<sup>20</sup> N. 81 1/2° E 3.20 " place of beginning and containing  
37 / Acres  
1100

Lot No. 2.

Begin at the N. E. cor. of lot and run thence

154<sup>11</sup> S 94° E 2.33 1/2 To a Post. Thence

52<sup>14</sup> S 81 1/2° W .79 " "

153<sup>45</sup> N. 94° W 2.32 1/2 " "

52<sup>14</sup> N. 81 1/2° E .79 " place of beginning and containing  
18 / Acres  
1100

Lot No. 3.

Begin at the N. E. cor. of lot and run thence

153<sup>45</sup> S 94° E 2.32 1/2 To a Post Thence

129<sup>30</sup> S 81 1/2° W 1.96 " "

153<sup>12</sup> N. 84° 40' W 2.32 " "

128<sup>37</sup> N. 81 1/2° E 1.94 1/2 " place of beginning and containing  
45 / Acres  
1100



Traverse Chain Lot No. 4.

			Begin at the N.E. cor. of lot and run thence
42.90	S 6 1/2° E	.65	To a Post Thence
10.56	S 88° W	.16	" " "
10.56	S 3 1/2° E	.16	" " "
86.46	S 81 1/2° W	1.31	" " "
50.82	N. 8° 40' W	.77	" " "
86.46	N. 81 1/2° E	1.31	" place of beginning and containing
98.34		11.9	12/100 Acres

Lot No. 5.

			Begin at the N.E. cor. of lot and run thence
112.20	S 3 1/2° E	1.70	To a Post Thence
77.22	S 86 1/2° W	1.17	" " "
105.60	N. 8° 40' W	1.60	" " "
86.46	N. 81 1/2° E	1.31	" place of beginning and containing
			21/100 Acres

Lot No. 6.

			Begin at the N.E. cor. of lot and run thence
64.68	S 26 1/4° E	.98	To a Post Thence
112.20	S 3 1/2° E	1.70	" " "
109.50	S 86 1/2° W	1.66	" " "
118.80	N. 3 1/2° W	1.88	" " "
10.56	N. 88° E	.16	" " "
42.90	N. 6 1/4° W	.65	" " "
83.16	N. 81 1/2° E	1.26	" place of beginning and containing
			40/100 Acres

Course Chains

Lot No. 7.

Begin at the N.E. cor. of lot and run thence  
No a. Post Thence

13530 S 44° E 2.05

11550 S 86 1/2° W 1.75

4092 N. 3 1/2° W .62

6468 N. 26 1/2° W .98

33 00 N. 9 1/2° W .50

13662 N. 85 1/4° E 2.07

place of beginning and containing  
57/100 Acres

Lot No. 8.

Begin at the N.E. cor. of lot and run thence  
No a. Post Thence

7128 S 44° E 1.08

11745 S 86 1/2° W 1.78

7128 N. 3 1/2° W 1.08

11550 N. 86 1/2° E 1.75

place of beginning and containing  
19/100 Acres

Course

Chain

Block No. 235

Lot No. 1.

Begin at the N.E. cor. of lot and run thence  
to a Post

17820 S 80° E 2.70

12672 N. 89 1/2° W 1.92

16764 N. 6 1/2° W 2.54

11946 N. 83° E 1.81

" " " " " "  
" place of beginning and containing  
49/100 Acres

Lot No. 2.

Begin at the N.E. cor. of lot and run thence  
to a Post

16764 S 6 1/2° E 2.54

20790 N. 89 1/2° W 3.15

15180 N. 1° W 2.30

11484 N. 83° E 2.74  
2.86

" " " " " "  
" place of beginning and containing  
71/100 Acres

Lot No. 3.

Begin at the N.E. cor. of lot and run thence  
to a Post

11660 S 2 1/2° W 1.76

9042 S 87 1/2° W 1.37

2144 N. 1° W 1.84

9570 S 89 1/2° E 1.15

" " " " " "  
" place of beginning and containing  
25/100 Acres

Traverse Chain Lot No. 4.

11088 85° W 1.68  
 9966 87½° W 1.51  
 11616 71.2½° E 1.76  
 12672 89½° E 1.92  
 1.56

Begin at the N.E. cor. of lot and run thence  
 To a Post Thence  
 " " "  
 " " "  
 " place of beginning and containing  
 27/100 Acres

Lot No. 5.

9966 88° E 1.51  
 15048 87½° W 2.28  
 11088 71.5° E 1.68  
 12672 89½° E 1.92

Begin at the N.E. cor. of lot and run thence  
 To a Post Thence  
 " " "  
 " " "  
 " place of beginning and containing  
 33/100 Acres

Block No. 236.

Lot No. 1.

14124 84½° E 2.14  
 15144 84° 40' W 2.34  
 14652 71.2½° W 2.22  
 14916 71.86½° E 2.26

Begin at the N.E. cor. of lot and run thence  
 To a Post Thence  
 " " "  
 " " "  
 " place of beginning and containing  
 50/100 Acres

Course Chains Lot No. 2.

147

Begin at the N. E. cor. of lot and run thence  
To a Post Thence

66<sup>00</sup> S 2 1/2° E 1.00

146<sup>65</sup> S 86° 20' W 2.22 1/4

66<sup>00</sup> N. 8 1/2° W 1.00

153<sup>12</sup> N. 86 1/4° E 2.32

" " " " " "  
" place of beginning and containing  
23/100 Acres

Lot No. 3.

Begin at the N. E. cor. of lot and run thence  
To a Post Thence

138<sup>60</sup> S 2 1/2° E 2.10

133<sup>65</sup> S 85° 55' W 2.02 1/2

139<sup>72</sup> N. 8 1/2° W 2.12

146<sup>85</sup> N. 86° 20' E 2.22 1/2

" " " " " "  
" " " " " "  
" place of beginning and containing  
45/100 Acres

Lot No. 4.

Begin at the N. E. cor. of lot and run thence  
To a Post Thence

106<sup>26</sup> S 2 1/2° E 1.61

122<sup>19</sup> S 87 1/2° W 1.85

102<sup>30</sup> N. 8 1/2° W 1.55

133<sup>65</sup> N. 85° 55' E 2.02 1/2

" " " " " "  
" " " " " "  
" " " " " "  
" place of beginning and containing  
31/100 Acres

Course Chain Lot No. 5.

Begin at the N.E. cor. of lot and run thence  
To a Post Thence

172<sup>59</sup> S 43<sup>3</sup>/<sub>4</sub>° E 2.61<sup>1</sup>/<sub>2</sub>

166<sup>38</sup> S 87<sup>1</sup>/<sub>2</sub>° W 2.43

164<sup>34</sup> N. 2<sup>1</sup>/<sub>2</sub>° W 2.49

154<sup>44</sup> N. 84<sup>2</sup>/<sub>0</sub>° E 2.34

" place of beginning and containing  
71/100 Acres

Block No. 237.

Lot No. 1.

Begin at the N.E. cor. of lot and run thence  
To a Post Thence

177<sup>54</sup> S 8<sup>1</sup>/<sub>4</sub>° E 2.69

161<sup>04</sup> S 83<sup>1</sup>/<sub>2</sub>° W 2.44

185<sup>46</sup> N. 7<sup>1</sup>/<sub>2</sub>° W 2.81

159<sup>06</sup> N. 86<sup>2</sup>/<sub>0</sub>° E 2.41

" place of beginning and containing  
67/100 Acres

Lot No. 2.

Begin at the N.E. cor. of lot and run thence  
To a Post Thence

185<sup>46</sup> S 7<sup>1</sup>/<sub>2</sub>° E 2.81

74<sup>58</sup> S 83<sup>1</sup>/<sub>2</sub>° W 1.13

188.76 N. 7<sup>1</sup>/<sub>2</sub>° W 2.86

74<sup>58</sup> N. 86<sup>2</sup>/<sub>0</sub>° E 1.13

" place of beginning and containing  
37/100 Acres

Once Chain Lot No. 3.

149

188 <sup>76</sup>	S 7 <sup>1</sup> / <sub>2</sub> E	2.86	Begin at the N.E. cor. of lot and run thence To a Post	Thence
103 <sup>62</sup>	S 83 <sup>1</sup> / <sub>2</sub> W	1.57	"	"
174 <sup>04</sup>	N. 2° W	2.94	"	"
85 <sup>14</sup>	N. 86° 20' E	1.29	" place of beginning and containing 42 <sup>1</sup> / <sub>100</sub> Acres	

Lot No. 4.

61 <sup>38</sup>	S 2° E	.93	Begin at the N.E. cor. of lot and run thence To a Post	Thence
160 <sup>58</sup>	S 86° 20' W	2.43	"	"
61 <sup>38</sup>	N. 8° W	.93	"	"
163 <sup>68</sup>	N. 86° 20' E	2.48	" place of beginning and containing 23 <sup>1</sup> / <sub>100</sub> Acres	

Lot No. 5.

132 <sup>66</sup>		2.01	Begin at the N.E. cor. of lot and run thence	
194 <sup>04</sup>	S 2° E	2.94	To a Post	Thence
154 <sup>11</sup>	S 83 <sup>1</sup> / <sub>2</sub> W	2.23 <sup>1</sup> / <sub>2</sub>	"	"
139 <sup>26</sup>	N. 5° W	2.11	"	"
160 <sup>38</sup>	N. 86° 20' E	2.43	" place of beginning and containing 49 <sup>1</sup> / <sub>100</sub> Acres	

Conce Chains

Lot No. 6.

Begin at the N.E. cor. of lot and run thence  
To a Post Thence

11946 S 5 1/4° E. 1.81

8250 S 87 1/2° W 1.25

11415 N. 5° W 1.73

8250 N. 83 1/2° E. 1.25

" place of beginning and containing  
157/100 Acres

Lot No. 7.

Begin at the N.E. cor. of lot and run thence  
To a Post Thence

14256 S 8 1/2° E. 2.16

33264 S 87 1/2° W 3.04

11946 N. 5 1/4° W 1.81

32405 N. 83 1/2° E. 2.92 1/2

" place of beginning and containing  
99/100 Acres

Lot No. 8

Begin at the N.E. cor. of lot and run thence  
To a Post Thence

14883 S 8 1/2° E. 2.25 1/2

8580 S 87 1/2° W 1.30

74756 N. 8 1/2° W 3.16

8580 N. 83 1/2° E. 1.30

" place of beginning and containing  
29/100 Acres



Lots 1, 4, 5, 8, 9 & 12., are each <sup>135.40 FT</sup> 240 chains long East & west, and <sup>66.00 FT</sup> 1.00 chain wide north & south and compose the east half of the block with a street on the north, east and south sides, and an alley running north and south <sup>40.00 FT</sup> 40 links wide on the west end of these lots.

West half of Block.

Lot No. 2.

Begin at the N.E. cor. of lot and run thence

66<sup>00</sup> South 1.00  
 198<sup>00</sup> West 3.00  
 66<sup>56</sup> N. 8 1/4° W 1.01  
 206<sup>58</sup> East 3.13

To a Post Thence  
 " " "  
 " " "  
 " place of beginning and containing  
 31/100 Acres

Lot No. 3.

Begin at the N.E. cor. of lot and run thence

66<sup>00</sup> South 1.00  
 188<sup>12</sup> West 2.85  
 67<sup>32</sup> N. 8 1/4° W 1.02  
 198<sup>00</sup> East 3.00

To a Post Thence  
 " " "  
 " " "  
 " place of beginning and containing  
 29/100 Acres

Course Chains Lot No. 6

			Begin at the N.E. cor. of lot and run thence
6622	South	1.00	To a Post Thence
17822	West	2.70	" " "
6666	N. 84° W	1.01	" " "
18819	East	2.85	" place of beginning and containing 27/100 Acres

Lot No. 7.

			Begin at the N.E. cor. of lot and run thence
6622	South	1.00	To a Post Thence
16752	West	2.54	" " "
6666	N. 84° W	1.01	" " "
17820	East	2.70	" place of beginning and containing 26/100 Acres

Lot No. 10.

			Begin at the N.E. cor. of lot and run thence
6600	South	1.00	To a Post Thence
15724	West	2.39	" " "
6732	N. 84° W	1.02	" " "
16764	East	2.54	" place of beginning and containing 25/100 Acres

Course Chains Lot No. 11.

66 <sup>00</sup>	South	1.00	Begin at the N.E. cor. of lot and run thence
147 <sup>84</sup>	West	2.24	to a Post Thence
66 <sup>66</sup>	N. 8 <sup>1</sup> / <sub>4</sub> ° W	1.01	" " "
157 <sup>74</sup>	East	2.39	" place of beginning and containing
			23/100 Acres

Block No. 239.

Lot No. 1.

66 <sup>00</sup>	South	1.00	Begin at the N.E. cor. of lot and run thence
338 <sup>58</sup>	West	5.13	to a Post Thence
66 <sup>66</sup>	N. 8 <sup>1</sup> / <sub>4</sub> ° W	1.01	" " "
347 <sup>82</sup>	East	5.27	" place of beginning and containing
			52/100 Acres

Lot No. 2.

66 <sup>00</sup>	South	1.00	Begin at the N.E. cor. of lot and run thence
328 <sup>68</sup>	West	4.98	to a Post Thence
67 <sup>34</sup>	N. 8 <sup>1</sup> / <sub>4</sub> ° W	1.02	" " "
74 <sup>58</sup>	East	4.13	" place of beginning and containing

Course Trains Lot No. 3.

66 <sup>00</sup>	South	1.00	Begin at the N.E. cor. of lot and run thence To a Post Thence
218 <sup>78</sup>	West	4.83	" " "
67 <sup>32</sup>	N. 8 <sup>1</sup> / <sub>4</sub> ° W	1.02	" " "
328 <sup>68</sup>	East	4.98	" place of beginning and containing 49 <sup>1</sup> / <sub>100</sub> Acres

Lot No. 4.

66 <sup>00</sup>	South	1.00	Begin at the N.E. cor. of lot and run thence To a Post Thence
308 <sup>88</sup>	West	4.68	" " "
66 <sup>66</sup>	N. 8 <sup>1</sup> / <sub>4</sub> ° W	1.01	" " "
318 <sup>78</sup>	East	4.83	" place of beginning and containing 47 <sup>1</sup> / <sub>100</sub> Acres

Lot No. 5.

66 <sup>00</sup>	South	1.00	Begin at the N.E. cor. of lot and run thence To a Post Thence
298 <sup>32</sup>	West	4.52	" " "
66 <sup>66</sup>	N. 8 <sup>1</sup> / <sub>4</sub> ° W	1.01	" " "
308 <sup>88</sup>	East	4.68	" place of beginning and containing 46 <sup>1</sup> / <sub>100</sub> Acres

Once Chain Lot No. 6.

66 <sup>00</sup>	South	1.00
287 <sup>542</sup>	West	4.37
6666	N. 87 <sup>1</sup> / <sub>2</sub> W	1.01
298 <sup>32</sup>	East	4.52

Begin at the N.E. cor. of lot and run thence  
 To a Post Thence  
 " " "  
 " " "  
 " place of beginning and containing  
 44 / 100 Acres

Block No. 240.

Lot No. 1.

131 <sup>34</sup>	S 84 <sup>1</sup> / <sub>2</sub> E	1.99
252 <sup>78</sup>	S 88 <sup>0</sup> / <sub>20</sub> W	3.83
125 <sup>40</sup>	N. 5 <sup>5</sup> / <sub>5</sub> W	1.90
246 <sup>84</sup>	N. 87 <sup>1</sup> / <sub>2</sub> E	3.74

Begin at the N.E. cor. of lot and run thence  
 To a Post Thence  
 " " "  
 " " "  
 " place of beginning and containing  
 74 / 100 Acres

Lot No. 2.

197 <sup>34</sup>	S 5 <sup>0</sup> / <sub>5</sub> E	2.99
122 <sup>10</sup>	N 89 <sup>1</sup> / <sub>2</sub> W	1.85
197 <sup>06</sup>	N. 13 <sup>2</sup> / <sub>2</sub> W	2.91
110 <sup>88</sup>	N. 87 <sup>1</sup> / <sub>2</sub> E	1.68

Begin at the N.E. cor. of lot and run thence  
 To a Post Thence  
 " " "  
 " " "  
 " place of beginning and containing  
 43 / 100 Acres

Course & Distances Lot No. 3.

Course	Distances	Notes
13460	S 13 1/2° E. 2.04	Begin at the N. E. cor. of lot and run thence To a Post Thence
9141	S 87° W 1.38 1/2	" " "
3168	N. 3° W .48	" " "
4719	S 86 3/4° W .71 1/2	" " "
10329	N. 5° E. W. 1.56 1/2	" " "
14520	N. 87 1/4° E 2.20	" place of beginning and containing 40/100 Acres

Lot No. 4.

Course	Distances	Notes
3168	S 3° E. .48	Begin at the N. E. cor. of lot and run thence To a Post Thence
4587	S 87° W .69 1/2	" " "
3201	N. 5° W .48 1/2	" " "
4719	N. 86 3/4° E .71 1/2	" place of beginning and containing 4/100 Acres

Lot No. 5

Course	Distances	Notes
14652	S 13 1/4° E. 2.22	Begin at the N. E. cor. of lot and run thence To a Post Thence
12903	S 89° 35' W 1.95 1/2	" " "
14058	N. 5° W 2.13	" " "
13725	N. 87° E 2.08	" place of beginning and containing 44/100 Acres

Course

Chains

Lot No. 6.

89<sup>10</sup> S 5° 5' E 1.35

126<sup>72</sup> N. 89° 3/4' W 1.92

89<sup>10</sup> N. 1° 3/4' W 1.35

122<sup>10</sup> S 89° 1/2' E 1.85

Begin at the N.E. cor. of lot and run thence  
To a Post Thence

" " "

" " "

" place of beginning and containing  
25/100 Acres

Lot No. 7.

227<sup>70</sup> S 1° W 3.45

137<sup>25</sup> N. 89° 3/4' W 2.08

224<sup>40</sup> N. 5° 5' W 3.40

156<sup>75</sup> N. 88° 20' E 2.87 1/2

Begin at the N.E. cor. of lot and run thence  
To a Post Thence

" " "

" " "

" place of beginning and containing  
81/100 Acres

Lot No. 8

93<sup>06</sup> S 8 1/4' E 1.41

112<sup>86</sup> S 82° 10' W 1.71

108<sup>90</sup> N. 1° W 1.65

96<sup>36</sup> N. 88° 20' E 1.46

Begin at the N.E. cor. of lot and run thence  
To a Post Thence

" " "

" " "

" place of beginning and containing  
25/100 Acres

Course Chains

Lot No. 9.

134 <sup>64</sup>	S 8 <sup>1</sup> / <sub>4</sub> ° E	2.04
132 <sup>00</sup>	N. 89 <sup>3</sup> / <sub>4</sub> ° W	2.00
118 <sup>80</sup>	N. 1° W	1.80
112 <sup>86</sup>	N. 82° 10' E	1.71

Begin at the N.E. cor. of lot and run thence  
 To a Post Thence  
 " " "  
 " " "  
 " place of beginning and containing  
 37/100 Acres

Lot No. 10.

63 <sup>36</sup>	S 5° 5' E	.96
130 <sup>02</sup>	N. 89 <sup>3</sup> / <sub>4</sub> ° W	1.97
63 <sup>36</sup>	N. 1 <sup>3</sup> / <sub>4</sub> ° E	.96
126 <sup>72</sup>	S 89 <sup>3</sup> / <sub>4</sub> ° E	1.92

Begin at the N.E. cor. of lot and run thence  
 To a Post Thence  
 " " "  
 " " "  
 " place of beginning and containing  
 18/100 Acres

Lot No. 11.

63 <sup>36</sup>	S 1 <sup>3</sup> / <sub>4</sub> ° E	.96
126 <sup>06</sup>	N. 89 <sup>3</sup> / <sub>4</sub> ° W	1.91
63 <sup>36</sup>	N. 5° W	.96
129 <sup>03</sup>	S 89° 35' E	1.95 1/2

Begin at the N.E. cor. of lot and run thence  
 To a Post Thence  
 " " "  
 " " "  
 " place of beginning and containing  
 18/100 Acres



Course Chains

Lot No. 12.

Begin at the N.E. cor. of lot and run thence

96<sup>36</sup> S 5° E. 1.46

Do a Post Thence

126<sup>00</sup> S 75<sup>34</sup> W 7.91

" " "

122<sup>76</sup> N. 5° W 1.86

" " "

125<sup>40</sup> East 4.90

" place of beginning and containing  
32/100 Acres

Lot No. 13.

Begin at the N.E. cor. of lot and run thence

121<sup>44</sup> South 1.84

Do a Post Thence

115<sup>50</sup> West 4.75

" " "

96<sup>36</sup> N. 5° W 1.46

" " "

126<sup>00</sup> N. 74<sup>34</sup> E 4.91

" place of beginning and containing  
29/100 Acres

Lot No. 14.

Begin at the N.E. cor. of lot and run thence

216<sup>48</sup> South 3.28

Do a Post Thence

59<sup>40</sup> West .90

" " "

121<sup>44</sup> North 1.84

" " "

96<sup>36</sup> N. 5° W 1.46

" " "

66<sup>00</sup> East 1.00

" place of beginning and containing  
31/100 Acres

Course Chains Lots 15, 16, 17 and 18, are each bounded as follows,

216 <sup>48</sup> 66 <sup>00</sup>	South	3.28
66 <sup>00</sup>	West	1.00
216 <sup>48</sup> 66 <sup>00</sup>	North	3.28
66 <sup>00</sup>	East	1.00

Begin at the N.E. cor. of lot and run thence  
 To a Post Thence  
 " " " "  
 " " " "  
 " " " "  
 " place of beginning and containing  
 each 33 <sup>1</sup>/<sub>100</sub> Acres

Lot No. 19.

217 <sup>80</sup>	S 84° E.	3.30
161 <sup>80</sup>	West	2.45
150 <sup>48</sup>	North	2.28
130 <sup>02</sup>	East	1.97

Begin at the N.E. cor. of lot and run thence  
 To a Post Thence  
 " " " "  
 " " " "  
 " " " "  
 " place of beginning and containing  
 72 <sup>1</sup>/<sub>100</sub> Acres

Course Chains

Block No. 241.

Lot No. 1.

217<sup>80</sup> S 43° E 3.30

159<sup>06</sup> 180° 35' W 2.141

239<sup>58</sup> N. 5° W 3.63

160<sup>38</sup> N. 87° 10' E 2.43

Begin at the N. E. cor. of lot and run thence  
To a Post Thence

" "

" "

" place of beginning and containing  
83/100 Acres

Lot No. 2.

181<sup>50</sup> S 5° E 2.75

110<sup>22</sup> S 89 1/2° W 1.67

177<sup>54</sup> N. 8 1/2° W 2.69

112<sup>26</sup> N. 87° 10' E 1.81

Begin at the N. E. cor. of lot and run thence  
To a Post Thence

" "

" "

" place of beginning and containing  
47/100 Acres

Lot No. 3.

147<sup>18</sup> S 5° E 2.23

100<sup>98</sup> West 1.53

147<sup>51</sup> N. 8 1/2° W 2.23 1/2

110<sup>22</sup> N. 89 1/2° E 1.67

Begin at the N. E. cor. of lot and run thence  
To a Post Thence

" "

" "

" place of beginning and containing  
35/100 Acres

Course Trains Lot No 4.

Begin at the N. E. cor. of lot and run thence  
To a Post Thence

118 14 S 4 1/4 E. 1.79

15972 West 2.12

89 10 N. 5° W 1.35

15906 N. 80° 35' E 2.41

place of beginning and containing  
38/100 Acres

Lot No. 5.

Begin at the N. E. cor. of lot and run thence  
To a Post Thence

12626 S 5° E. 1.91

15180 S 89 1/2° W 2.30

12705 N. 8 1/2° W 1.92 1/2

15909 East 2.41

place of beginning and containing  
45/100 Acres

Lot No. 6.

Begin at the N. E. cor. of lot and run thence  
To a Post Thence

12705 S 8 1/2° E. 1.92 1/2

10098 S 89 1/2° W 1.53

12738 N. 8 1/2° W 1.93

10098 East 1.53

place of beginning and containing  
29/100 Acres

Course Chain Lot No. 7.

92 <sup>40</sup>	S 5° E	1.40
245 <sup>52</sup>	West	3.72
92 <sup>40</sup>	N. 8 1/2° W	1.40
252 <sup>78</sup>	East	3.83

Begin at the N.E. cor. of lot and run thence  
 To a Post Thence  
 " " "  
 " " "  
 " place of beginning and containing  
 52 1/100 Acres

Lot No. 8.

46 <sup>20</sup>	S 5° E	.70
244 <sup>20</sup>	West	3.70
46 <sup>20</sup>	N. 8 1/2° W	.70
245 <sup>52</sup>	East	3.72

Begin at the N.E. cor. of lot and run thence  
 To a Post Thence  
 " " "  
 " " "  
 " place of beginning and containing  
 26 1/100 Acres

Lot No. 1.

Begin at the N. E. cor. of lot and run thence

S 9 3/4° E 11.89

To a Post

Thence

West 4.80

"

N. 1° W 2.444

"

N. 89 1/2° E .66 1/2

"

N. 43 1/2° W 2.26

"

N. 86° 50' E 2.33 1/2

" place of beginning and containing

139 Acres  
1100

Lot No. 2.

Begin at the N. E. cor. of lot and run thence

S 4 3/4° E 1.60

To a Post

Thence

S 89 1/2° W 1.85

"

N. 1° W 1.58

"

N. 86° 50' E 1.73

" place of beginning and containing

29 Acres  
1100

Lot No. 3.

Begin at the N. E. cor. of lot and run thence

S 1° E 1.58

To a Post

Thence

S 89 1/2° W 1.18

"

N. 1° W 1.58

"

N. 89° 30' E 1.18

" place of beginning and containing

17 Acres  
1100

Course Chains

Block No. 242.

164R

Lot No. 1.

Begin at N.E. cor. of Lot and run thence

121 <sup>27</sup>	S. 90° 50' E.	1.83 <sup>3/4</sup>	To a post	Thence
134 <sup>64</sup>	S. 79 <sup>3/4</sup> ° W.	2.04	" "	"
13 <sup>20</sup>	S. 3 <sup>1/2</sup> ° E.	.20	" "	"
29 <sup>70</sup>	S. 87 <sup>1/4</sup> ° W.	.45	" "	"
149 <sup>16</sup>	N. 4 <sup>3/4</sup> ° W.	2.26	" "	"
154 <sup>11</sup>	N. 86° 50' E.	2.33 <sup>1/2</sup>	" place of beginning and containing 50/100 Acres.	

Lot No. 2.

Begin at the N.E. cor. of Lot, " run thence

105 <sup>60</sup>	S. 4 <sup>3/4</sup> ° E.	1.60	To a post	Thence
122 <sup>10</sup>	S. 87 <sup>1/2</sup> ° W.	1.85	" "	"
104 <sup>28</sup>	N. 1° W.	1.58	" "	"
114 <sup>18</sup>	N. 86° 50' E.	1.73	" place of beginning and containing 39/100 Acres.	

Lot No. 3.

Begin at the N.E. cor. of Lot " run thence

104 <sup>28</sup>	S. 1° E.	1.58	To a post	Thence
77 <sup>88</sup>	S. 87 <sup>1/4</sup> ° W.	1.18	" "	"
104 <sup>28</sup>	N. 1° W.	1.58	" "	"
77 <sup>88</sup>	N. 86° 50' E.	1.18	" place of beginning " containing 17/100 Acres.	

Lat. No. 4.

Begin at the N. E. cor. of lot and run thence  
To a post Thence

4356 S. 1° E. .66

7788 S. 87 1/4° W. 1.18

4356 N. 1° W. .66

7788 N. 87 1/4° E. 1.18

" place of beginning and containing  
8 1/100 Acres.

Lat. No. 5.

Begin at the N. E. cor. of lot and run thence  
To a post Thence

4356 S. 4 3/4° E. .66

12441 S. 84 1/2° W. 1.88 1/2

4356 N. 1° W. .66

12210 N. 84 1/2° E. 1.88

" place of beginning and containing  
12 1/100 Acres

Lat. No. 6.

Begin at N. E. cor. of Lat. and run thence  
To a post Thence

16104 S. 1° E. 2.44

8052 West 1.22

15708 N. 1° W. 2.38

8052 N. 87 1/4° E. 1.22

" place of beginning and containing  
29 1/100 Acres



Course Chain Lot No. 4.

165R

Begin at the N.E. cor. of lot and run thence  
 S 1° E .66 To a Post Thence  
 S 89 1/2° W 1.18 " " "  
 N. 1° W .66 " " "  
 N. 89 1/2° E 1.18 " place of beginning and containing  
 8/100 Acres

Lot No. 5.

Begin at the N.E. cor. of lot and run thence  
 S 11 3/4° E .66 To a Post Thence  
 S 89 1/2° W 1.88 1/2 " " "  
 N. 1° W .66 " " "  
 N. 89 1/2° E 1.88 " place of beginning and containing  
 12 1/100 Acres

Lot No. 6.

Begin at the N.E. cor. of lot and run thence  
 S 1° E 2.441 To a Post Thence  
 West 1.27 " " "  
 N. 1° W 2.38 " " "  
 N. 89 1/2° E 1.27 " place of beginning and containing  
 29/100 Acres

Course Chains Lot No. 7.

Begin at the N. E. cor. of lot and run thence  
 To a Post Thence  
 S 1° E 2.38  
 West 1.18  
 N. 1° W 2.33  
 N. 89 1/2° E 1.18  
 " place of beginning and containing  
 28/100 Acres

Lot No. 8.

Begin at the N. E. cor. of lot and run thence  
 To a Post Thence  
 5808 South .88  
 16625 S 82 1/2° W 2.53  
 7920 North 1.20  
 16566 East 2.57  
 " place of beginning and containing  
 26/100 Acres

Lot No. 9.

Begin at the N. E. cor. of lot and run thence  
 To a Post Thence  
 7920 South 1.20  
 16566 S 86° 50' W 2.51  
 North 1.00  
 16625 N 82 1/2° E 2.53  
 " place of beginning and containing  
 28/100 Acres

Lat No of

166R

5708	S. 1° E.	2.38	Begin at the N.E. cor. of lot and run thence to a post	thence
7788	West	1.18	" "	"
5378	N. 1° W.	2.33	"	"
7788	N. 57 1/4° E.	1.18	" place of beginning & containing 128/100 acres.	"

Lot No. 10.

Begin at the N. E. cor. of lot and run thence  
To a post Thence

72 <sup>00</sup>	South	1.10
165 <sup>66</sup>	S 89° 20' W	2.51
66 <sup>00</sup>	North	1.00
165 <sup>66</sup>	N. 86° 50' E	2.51

" " " " " "  
" place of beginning and containing  
27/100 Acres.

Lot No. 11.

Begin at the N. E. cor. and run thence  
To a post Thence

109 <sup>56</sup>	South	1.66
165 <sup>66</sup>	West	2.51
99 <sup>00</sup>	North	1.50
165 <sup>66</sup>	N. 89° 20' E	2.51

" " " " " "  
" place of beginning and containing  
40/100 Acres

Lot No. 12.

Begin at the N. E. cor. and run thence  
To a post Thence

69 <sup>30</sup>	South	1.05
165 <sup>66</sup>	West	2.51
69 <sup>30</sup>	North	1.05
165 <sup>66</sup>	East	2.51

" " " " " "  
" place of beginning and containing  
26/100 Acres

Course Trains Lot No. 10.

167R

South	1.10	Begin at the N. E. cor. of lot and run thence
S 88° 5' W	2.51	Do a Post Thence
North	1.05	" " "
N. 86° 30' E	2.51	" place of beginning and containing
		27/100 Acres

Lot No. 11.

South	1.66	Begin at the N. E. cor. of lot and run thence
West	2.51	Do a Post Thence
North	1.38	" " "
N. 88° 5' E	2.51	" place of beginning and containing
		40/100 Acres

Lot No. 12.

South	1.05	Begin at the N. E. cor. of lot and run thence
West	2.51	Do a Post Thence
North	1.05	" " "
East	2.51	" place of beginning and containing
		26/100 Acres

Conceal Chaus

Lot No. 13.

Begin at the N.E. cor. of lot and run thence  
 South 8.63 Do a Post Thence  
 West 9.11 " " "  
 South 1.83 " " "  
 West 1.55 " " "  
 North 3.89 " " "  
 East 4.80 " place of beginning and containing  
 1.26 Acres  
 1.100

Lot No. 14.

Begin at the N.E. cor. of lot and run thence  
 S 95° E 4.04 Do a Post Thence  
 West 1.75 " " "  
 North 3.98 " " "  
 East 2.47 " place of beginning and containing  
 .55 Acres  
 1.100

Lot No. 15.

Begin at the N.E. cor. of lot and run thence  
 275<sup>22</sup> South 4.17 Do a Post Thence  
 261<sup>68</sup> West 3.98 " " "  
 275<sup>22</sup> North 4.17 " " "  
 261<sup>68</sup> East 3.98 " place of beginning and containing  
 1.85 Acres  
 1.100

Lot No. 13

168R

261 <sup>02</sup>	South	3.97	Begin at the N. E. cor. and run thence To a post	thence
159 <sup>72</sup>	West	2.42	" "	"
262 <sup>02</sup>	North	3.97	" "	"
159 <sup>72</sup>	East	2.42	" place of beginning and containing 96/100 Acres	"

Lot No. 14.

180 <sup>57</sup>	S. 95° 0' E.	2.73 1/2	Begin at the N. E. cor. & run thence To a post	thence
115 <sup>50</sup>	West	1.75	" "	"
177 <sup>54</sup>	North	2.69	" "	"
83 <sup>82</sup>	East	1.27	" place of beginning & containing 84/100 Acres	"

Lot No. 16.

120 <sup>78</sup>	South	1.83	Begin at the N. E. cor. & run thence To a post	thence
97 <sup>35</sup>	West	1.47 1/2	" "	"
120 <sup>78</sup>	North	1.83	" "	"
97 <sup>35</sup>	East	1.47 1/2	" place of beginning and containing 27/100 Acres.	"

Lot No. 17.

8712	S. 9° 50' E.	1.37	Begin at the N. E. cor. and run thence To a post	Thence
8382	West	1.27	"	"
8448	North	1.28	"	"
6936	East	1.05	" place of beginning & containing 15/100 Acres.	"

Lot No. 18.

Begin at the N. E. cor. and run thence

8712	S. 9° 50' E.	1.37	To a post	Thence
15708	West	2.38	"	"
7854	N. 3 1/2° W.	1.19	"	"
14718	N. 85° 35' E.	2.23	" place of beginning & containing 29/100 Acres	"

Lot No. 19.

Begin at the N. E. cor. and run thence

16500	S. 3 1/2° E.	2.50	To a post	Thence
8118	West	1.23	"	"
16104	N. 1° W.	2.44	"	"
7326	N. 89 1/4° E.	1.11	" place of beginning & containing 29/100 Acres.	"

Lot No. 20.

Begin at N. E. cor. and run thence

11434	S. 9° 50' E.	1.73 1/4	To a post	Thence
14718	S. 85° 35' W.	2.23	"	"
9999	N. 3 1/2° W.	1.51 1/2	"	"
13464	N. 79° 45' E.	2.04	" place of beginning & containing 25/100 Acres.	"



Course Chains

Block No. 243.

169R

Lot No. 1.

12820	S 1 1/2° E	1.95	Begin at the N.E. cor. of lot and run thence
			To a Post Thence
5940	S 82° 40' W	.90	" " "
6330	N. 7 1/2° W	.96	" " "
6330	N. 57 1/4° W	.96	" " "
13992	N. 77 1/2° E	2.12	" place of beginning and containing
			34/100 Acres

Lot No. 2.

20658	S 1 1/2° E	3.13	Begin at the N.E. cor. of lot and run thence
			To a Post Thence
8580	S 86° W	1.30	" " "
14520	N. 12° E	2.20	" " "
6270	N. 7 1/2° W	.95	" " "
5940	N. 82° 40' E	.90	" place of beginning and containing
			30/100 Acres

Lot No. 3

13200	S 1 1/2° E	2.00	Begin at the N.E. cor. of lot and run thence
			To a Post Thence
11484	S 88 1/2° W	1.74	" " "
13200	N. 12° E	2.00	" " "
8580	N. 86° E	1.30	" place of beginning and containing
			30/100 Acres

Onise Harris

Lot No. 4.

170

Begin at the N.E. cor. of lot and run thence  
To a Post Thence

132<sup>00</sup> S 1 1/2° E 2.00

141<sup>90</sup> West 2.15

132<sup>00</sup> N. 12° E 2.00

114<sup>84</sup> N. 88 1/2° E 1.74

" place of beginning and containing  
39/100 Acres

Lot No. 5.

Begin at the N.E. cor. of lot and run thence  
To a Post Thence

222<sup>42</sup> South 3.37

339<sup>24</sup> West 5.14

298<sup>32</sup> N. 41° E 4.52

141<sup>90</sup> East 2.15

" place of beginning and containing  
123/100 Acres

Lot No. 6.

Begin at the <sup>N</sup> N.E. cor. of lot and run thence  
To a Post Thence

731<sup>94</sup> N. 70 1/2° E 11.09

63<sup>36</sup> S 3 1/2° E .96

126<sup>00</sup> S 7 1/2° E 1.91

409<sup>20</sup> S 12° W 6.20

298<sup>32</sup> S 41° W 4.52

528<sup>00</sup> West 8.00

224<sup>40</sup> N. 8° E 3.40

406<sup>50</sup> N. 4 1/2° E 6.16

" place of beginning and containing  
1235/100 Acres



Course Chains

Block No. 245.

Lot No. 1.

Begin at the N.E. cor. of lot and run thence  
To a Post Thence

396<sup>00</sup> South 6.00

318<sup>78</sup> West 4.83

396<sup>00</sup> North 6.00

318<sup>78</sup> East 4.83

" place of beginning and containing  
2.90 / 100 Acres

Lot No. 2.

Begin at the N.E. cor. of lot and run thence

396<sup>00</sup> South 6.00

184<sup>80</sup> West 2.80

396<sup>00</sup> North 6.00

184<sup>80</sup> East 2.80

To a Post Thence

" " "

" place of beginning and containing  
1.68 / 100 Acres

Course Chains

Block No. 246.

Begin at the N. E. cor. of Block and run thence

99 <sup>30</sup>	S 90° 50' E	6.05
160 <sup>38</sup>	West	2.43
96 <sup>00</sup>	North	6.00
105 <sup>60</sup>	East	1.60

To a Post Thence

" " " "

" place of beginning and containing  
1 21 / 100 Acres

Block No. 247.

Begin at the N. E. cor. of Block and run thence

396 <sup>00</sup>	South	6.00
84 <sup>80</sup>	West	2.80
299 <sup>30</sup>	N. 90° 50' W	6.05
239 <sup>58</sup>	East	3.63

To a Post Thence

" " " "

" place of beginning and containing  
1.93 / 100 Acres

I hereby certify that the foregoing  
are the true and correct Field Notes  
of the official survey of the City  
of Tucson, and from which  
the official Map of the City of  
Tucson has been compiled.

In witness whereof I have here-  
unto subscribed my name this  
4<sup>th</sup> day of May A.D. 1872.

J. M. Foreman

Municipal Organization of the  
City of Moscow

175

At an election held May 17, 1871, pursuant to an order of the Board of Supervisors of the County of Parma, conformably to the law providing for the incorporation of villages, the following municipal officers were duly elected

Mayor	Sidney R. DeLong.
Councilmen	Charles O. Brown
	Samuel Hughes
	Wm S. Ours.
	W. W. Williams.
City Marshal	Wm Morgan
Treasurer	Horris S. Stevens.
Assessor	Wm J. Osborn
Pound Master	John Elias.

(over)






177

The Council having filed their declaratory statement in the U.S. Land Office to enter the Town-site of Prescott, - on the 6<sup>th</sup> day of March entered into a contract with S. W. Foreman to survey the said lands, being sections 12 and 13 of Township 14 South of Range 13 East of the Gila and Salt River Meridian into Street, Blocks, lots and alleys, for the sum of Five thousand dollars.

The work as specified in said contract was completed and the maps and papers thereto pertaining were delivered over to the Mayor and Common Council on the 4<sup>th</sup> day of May 1872.

The foregoing Bill, Notes of the Survey of the Village of Tucson, by L. A. Foreman, is hereby approved and adopted.




In witness whereof, I have hereunto set my hand, and caused to be affixed the corporate seal of the Village of Tucson, this 26<sup>th</sup> day of June A. D. 1872.

Attest

Sidney R. DeLong  
Mayor

William J. Osborn  
Recorder



Received and filed for Record this the 10<sup>th</sup> day of October A. D. 1873, at 9 o'clock A. M. at request of Wm. J. Osborn, City Recorder, and I, the undersigned County Recorder do certify that the within from Page 1. to 178 - inclusive is duly Recorded in books "Record of Land Claims" Pima County A. T. from Pages 241. to Pages 352 inclusive  
A. Brichta.

Recorder Pima County A. T.

Field Notes of the Survey

of

Blocks 249 - 250 - 251 -

in the City of Tucson, Pima County

Arizona.

Executed by George J. Roskrug, under  
his Contract with the Common Council,  
of Date 22<sup>nd</sup> May 1879.

Begin at the N. E. corner of Block  
and run thence

South	4.16 $\frac{1}{2}$	To a post	Thence
N46°30'W	2.73	" "	" "
N52°20'W	3.78	" "	" "
East	4.97	" place of beginning and containing 98/100 Acres.	

Block N<sup>o</sup> 250

Lots 1, 2, 3, 4 and 5.

Begin at the N. E. cor of Lot and run  
Thence.

S37°40'W	2.24	To a post	Thence
N52°20'W	1.00	" "	" "
N37°40'E	2.24	" "	" "
S52°20'E	1.00	" place of beginning and containing 22/100 Acres.	

Lot N<sup>o</sup> 6

Begin at the N. E. cor of Lot and  
run thence.

S37°40'W	2.14	To a post	Thence
N52°20'W	1.00	" "	" "
N37°40'E	2.24	" "	" "
S46°30'E	1.00 $\frac{1}{2}$	" place of beginning and containing 22/100 Acres.	

Course chains

Lot N<sup>o</sup> 7.

182

Begin at the N.E. cor: of Lot and run  
thence.

134<sup>64</sup> S37°40'W 2.04 To a post Thence

66<sup>00</sup> N52°20'W 1.00 " " "

141<sup>24</sup> N37°40'E 2.14 " " "

66<sup>33</sup> S46°30'E 1.00<sup>1</sup>/<sub>2</sub> " place of beginning and containing

21/100 Acres.

Lot N<sup>o</sup> 8

Begin at the N.E. cor: of Lot and run  
thence.

128<sup>04</sup> S37°40'W 1.94 To a post Thence

66<sup>00</sup> N52°20'W 1.00 " " "

134<sup>64</sup> N37°40'E 2.04 " " "

66<sup>33</sup> S46°30'E 1.00<sup>1</sup>/<sub>2</sub> " place of beginning and containing

20/100 Acres.

Lot N<sup>o</sup> 9

Begin at the N.E. cor: of Lot and run  
thence.

214<sup>4</sup> S37°40'W 1.84 To a post Thence

66<sup>00</sup> N52°20'W 1.00 " " "

128<sup>04</sup> N37°40'E 1.94 " " "

66<sup>33</sup> S46°30'E 1.00<sup>1</sup>/<sub>2</sub> " place of beginning and containing

19/100 Acres.

Course chains

Lot N<sup>o</sup> 10.

183

Begin at the N.E. cor. of Lot and run  
thence

153<sup>12</sup> South 2.32

To a post

thence

97<sup>02</sup> N52°20'W 1.47

"

121<sup>44</sup> N37°40'E 1.84

"

2<sup>44</sup> S46°30'E 04

place of beginning and containing

14/100 Acres

Block N<sup>o</sup> 251

Lot N<sup>o</sup> 1

Begin at the N.E. cor of Lot and run  
thence

104<sup>28</sup> S37°40'W 1.58

To a post

thence

66<sup>00</sup> N52°20'W 1.00

"

108<sup>90</sup> North 1.65

"

133<sup>98</sup> S60°05'E 2.03

place of beginning and containing

23/100 Acres.

Lot N<sup>o</sup> 2.

Begin at the N.E. cor. of Lot and run  
thence

113<sup>52</sup> S37°40'W 1.72

To a post

thence

66<sup>00</sup> N52°20'W 1.00

"

84<sup>28</sup> N37°40'E 1.58

"

66<sup>66</sup> S60°05'E 1.01

place of beginning and containing

17/100 Acres.

Course Chains

Lot N<sup>o</sup> 3.

Begin at the N.E. cor. of Lot and run  
Thence

122.76 S37°40'W 1.86

To a post

Thence

66.48 N52°20'W 1.00

113.52 N37°40'E 1.72

66.66 S60°05'E 1.01

place of beginning and containing

18/100 Acres.

Lot N<sup>o</sup> 4

Begin at the N.E. cor. of Lot and run  
Thence

122.00 S37°40'W 2.00

To a post

Thence

66.00 N52°20'W 1.00

122.76 N37°40'E 1.86

66.66 S60°05'E 1.01

place of beginning and containing

19/100 Acres.

Lot N<sup>o</sup> 5

Begin at the N.E. cor. of Lot and run  
Thence

141.20 S37°40'W 2.14

To a post

Thence

66.00 N52°20'W 1.00


122.00 N37°40'E 2.00

66.66 S60°05'E 1.01

place of beginning and containing

21/100 Acres.

The foregoing Field Notes of the Survey of Blocks 249-260 and 251 in the City of Tucson by George J. Roskrige, is hereby approved and adopted.



In Witness whereof, I have hereunto set my hand and caused to be affixed the corporate seal of the City of Tucson, this 2<sup>nd</sup> day of June A. D. 1879.

Attest

James H. Toole  
Mayor.

William J. Osborn  
Recorder.

Filed and recorded at request of W. J. Osborn June 13<sup>th</sup> 1879 at 2 P. M. in Book of Land Claims on pages 541, 542, 543, & 544 -

J. M. Carpenter  
County Recorder  
By W. J. Mabry  
Deputy



# Old Cemetery

chains	Course	Feet	Block 252
			<u>Lot. 1.</u>
			Begin at the N.E. cor of Lot and run Thence
143	West	94 $\frac{5}{10}$	To a stake Thence
	North	73 $\frac{3}{10}$	" "
	S52°20'E	119 $\frac{5}{10}$	" to place of beginning and containing ~~~~~ 8/100 acres.
			<u>Lot. 2.</u>
			Begin at the N.E. cor of Lot and run Thence
	S52°20'E	82.00	To a stake Thence
	West	159.00	" "
	North	50.00	" "
	East	94 $\frac{5}{10}$	" place of beginning and containing ~~~~~ 14/100 acres.
			<u>Lots 3. 4. 5. 6 and 7.</u>
			Begin at the N.E. cor. of Lot and run Thence.
	South	50.00	To a stake Thence
	West	150.00	" "
	North	50.00	" "
	East	150.00	" place of beginning and containing ~~~~~ 17/100 acres.

## Old Cemetery, continued

Course	Feet	Lot. 8.
		Begin at the N.E. cor. of Lot and run thence
S52°20'E	82.00	To a Stake thence
West	74.00	" " "
North	50.00	" " "
East	9.00	. place of beginning and containing $\frac{4}{100}$ acres.

Course	Feet	Lot. 9.
		Begin at the N.E. cor. of Lot and run thence
S52°20'E	82.00	To a Stake thence
West	139.00	" " "
North	50.00	" " "
East	74.00	. place of beginning and containing $\frac{12}{100}$ acres.

Course	Feet	Lot. 10.
		Begin at the N.E. cor. of Lot and run thence
South	41.00	To a Stake thence
West	150.00	" " "
North	50.00	" " "
East	139.00	" " "
S52°20'E	14. $\frac{6}{70}$	. place of beginning and containing $\frac{16}{100}$ acres.

## Old Cemetery, continued.

Lots 11, 12 and 13.  
 Begin at the N.E. cor. of Lot  
 and run thence

Course	Feet	
South	100.00	To a Stake thence
West	50.00	" " "
North	100.00	" " "
East	50.00	" place of beginning and containing $\frac{11}{100}$ acres.

Block 253.  
 Begin at the S.E. cor of Block  
 and run thence

West	132.00	To a Stake thence
North	102.710	" " "
S52°20'E	167.3/10	" place of beginning and containing $\frac{15}{100}$ acres.

Block 254.  
 Begin at the N.E. cor. of Block  
 and run thence

South	250.00	To a Stake thence
West	300.00	" " "
North	250.00	" " "
East	300.00	" place of beginning and containing $\frac{1.72}{100}$ acres.

## Old Cemetery cont'd

Course	Feet	Block 255.	
		Lots 1. 2 and 3.	
		Begin at the N.E. cor. of Lot and run thence	
South	100.00	To a Stake	thence
West	50.00	" "	"
North	100.00	" "	"
East	50.00	" place of beginning and containing $\frac{1}{100}$ acres.	

Lot. 4.			
		Begin at the N.E. cor. of Lot and run thence	
South	97. $\frac{5}{10}$	To a Stake	thence
West	50.00	" "	"
North	100.00	" "	"
East	47.00	" "	"
S52°20'E	4.00	" place of beginning and containing $\frac{1}{100}$ acres.	

Lot 5. see next page.

Lots 6. 7. 8. 9. 10.			
		Begin at the N.E. cor. of Lot. and run thence	
South	150.00	To a Stake	thence
West	50.00	" "	"
North	150.00	" "	"
East	50.00	" place of beginning and	

## Old Cemetery - Continued.

190

Course	Feet	containing	$\frac{17}{100}$ acres
<u>Lot 5.</u>			
Begin at the N.E. cor: of Lot			
and run thence			
South	59.00	To a Stake	thence
West	50.00	" "	" "
North	97.5/10	" "	" "
S52°20'E	63.00	" place of beginning and	containing - $\frac{9}{100}$ acres.
<u>Lot 11.</u>			
Begin at the N.E. cor: of Lot			
and run thence			
South	170 5/10	To a Stake	thence
West	50.00	" "	" "
North	209.00	" "	" "
S52°20'E	63.00	" place of beginning and	containing - $\frac{21}{100}$ acres.
<u>Lot 12.</u>			
Begin at the N.E. cor: of Lot			
and run thence			
South	132.00	To a Stake	thence
West	50.00	" "	" "
North	170. 5/10	" "	" "
S52°20'E	63.00	" place of beginning and	

## Old Cemetery, continued

course.	Feet	
<u>Lot. 13.</u>		
Begin at the n.e. cor of Lot and run thence		
South	93 $\frac{7}{10}$	To a stake thence
West	50.00	" "
North	132.00	" "
S52°20'E	63.00	" place of beginning and containing <u>13/100 acres.</u>

course.	Feet	
<u>Lot. 14.</u>		
Begin at the n.e. cor of Lot and run thence		
South	55.00	To a Stake thence
West	50.00	" "
North	93. $\frac{7}{10}$	" "
S52°20'E	63.00	" place of beginning and containing <u>9/100 acres.</u>

course.	Feet	
<u>Lot. 15.</u>		
Begin at the s.e. cor of Lot and run thence		
West	70.00	To a stake thence
North	55.00	" "
S52°20'E	89. $\frac{7}{10}$	" place of beginning and containing <u>5/100 acres.</u>


I hereby certify, that the foregoing are the true and correct field notes of the Official Survey of the old Cemetery consisting of two Blocks containing twenty eight lots being Block number Two hundred and fifty two and Two hundred and fifty five and of Block Two hundred and fifty seven of the City of Greason and Block Two hundred & fifty four School property

In witness whereof I have hereunto subscribed my name this 13<sup>th</sup> day of April 1889.

John Gardner

The foregoing Field Notes of the survey of Blocks 252, 253, 254 and 255 in the City of Tucson by John Gardiner is hereby approved and adopted.

In witness whereof I have hereunto set my hand and caused to be affixed the corporate seal of the City of Tucson this 13<sup>th</sup> day of April 1889.



J. Marsh  
Mayor.

Attest  
Charles H. Meyer  
Recorder.

County of Pima, } ss  
I hereby certify that the within instrument was filed and recorded at the request of

L. H. Meyer City Recorder

May 7<sup>th</sup> A.D. 1889

at 1 P M

in Book One Land Claims

at Pages 739 to 742 incl.

Witness my hand and Official Seal the day and year aforesaid.

C. A. Shibley  
County Recorder